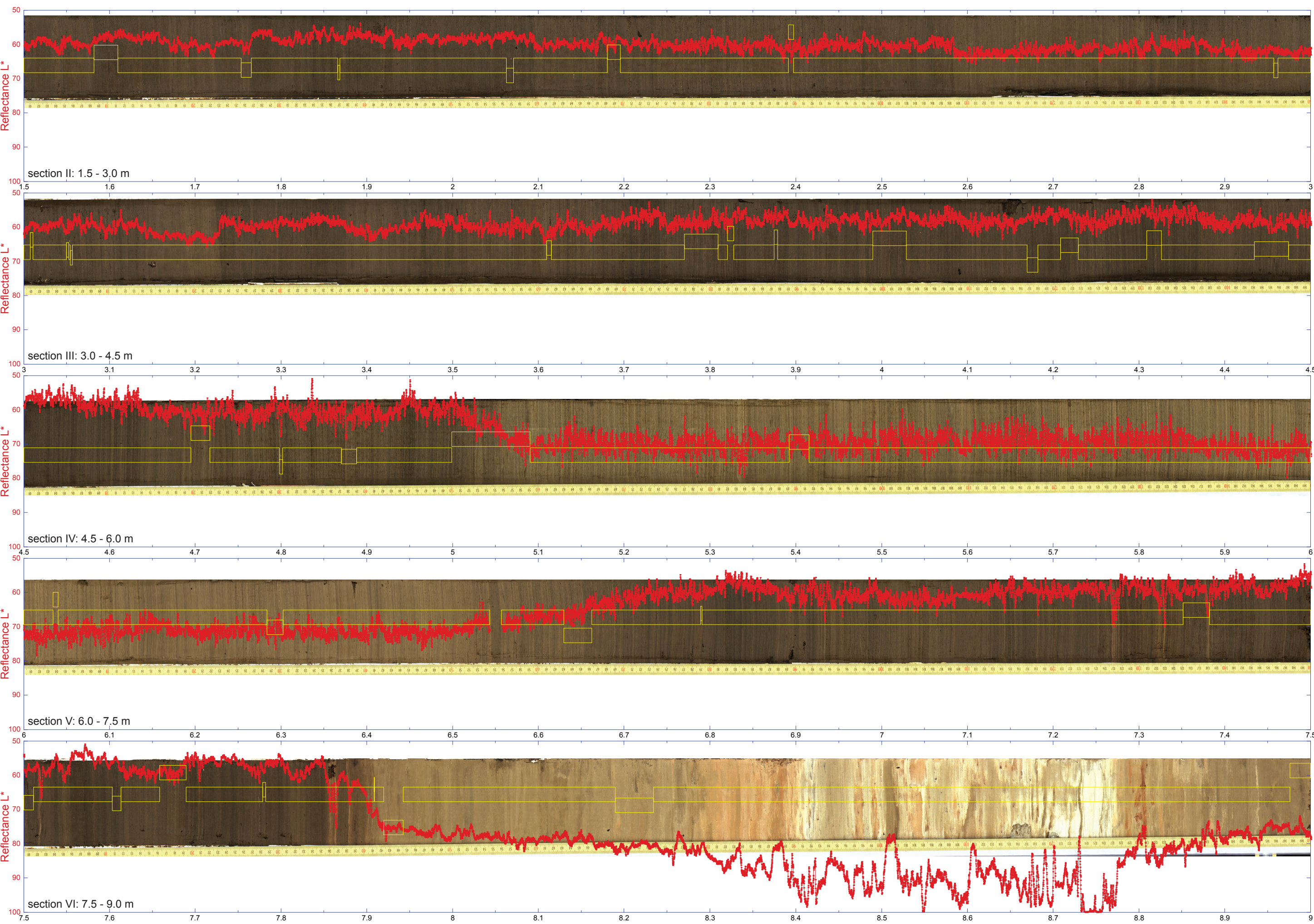


# MD03-2621 1.5-9.0 m Cariaco Basin

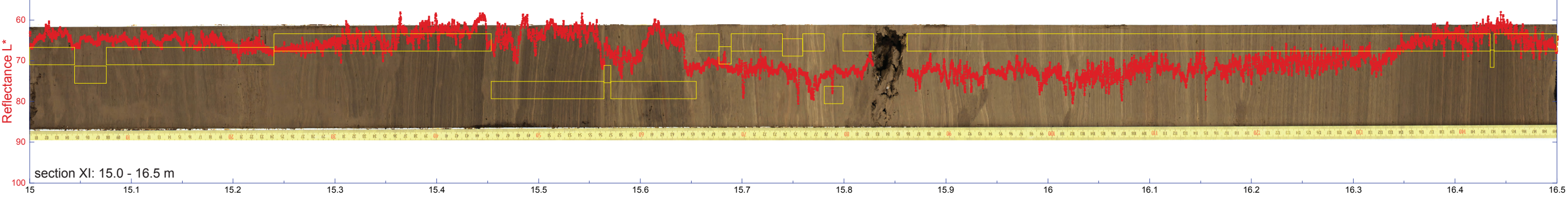
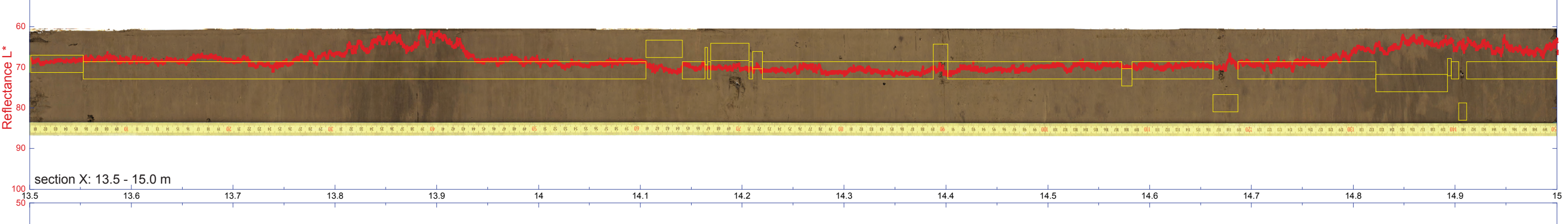
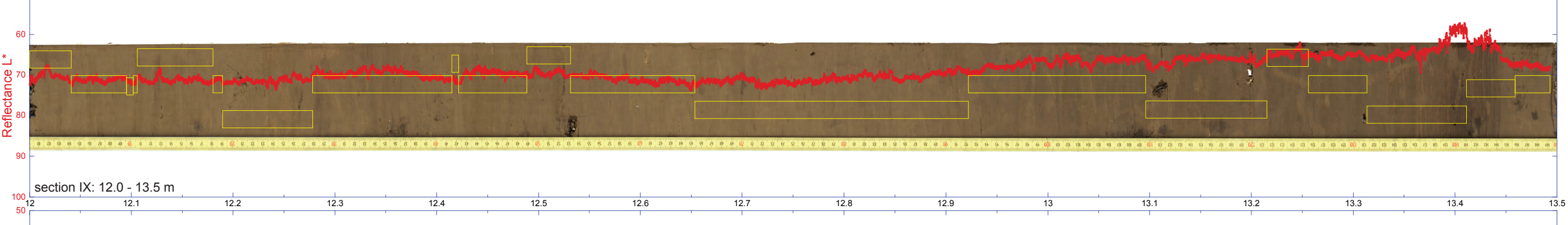
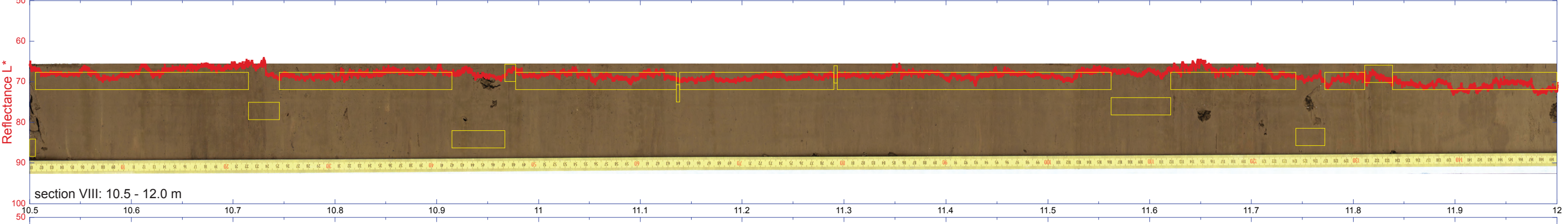
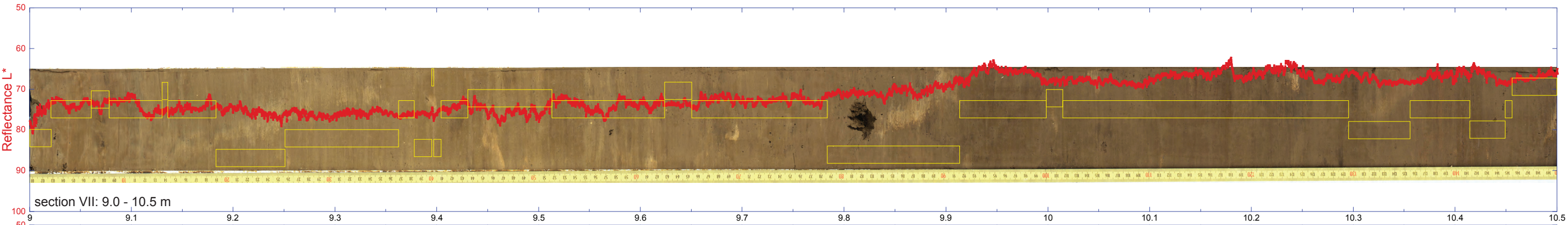
area on which Reflectance L\* was determined



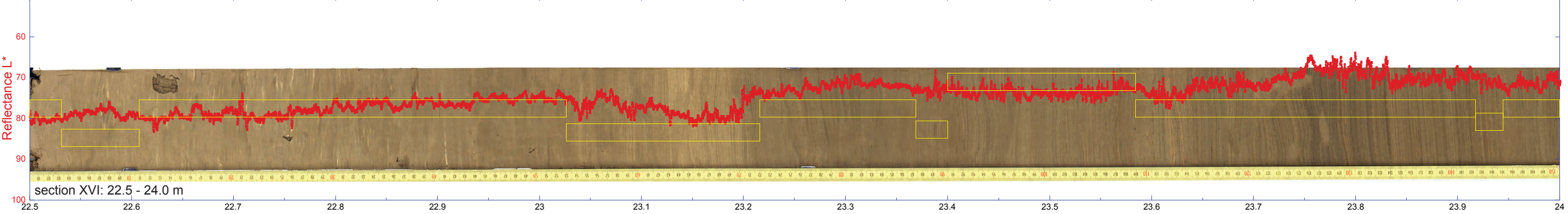
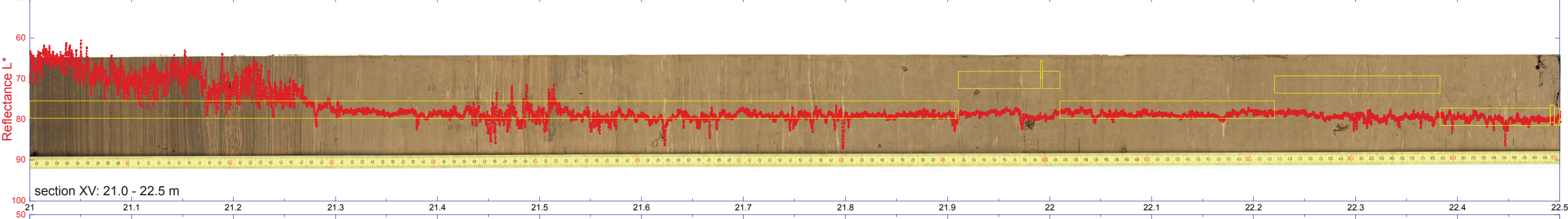
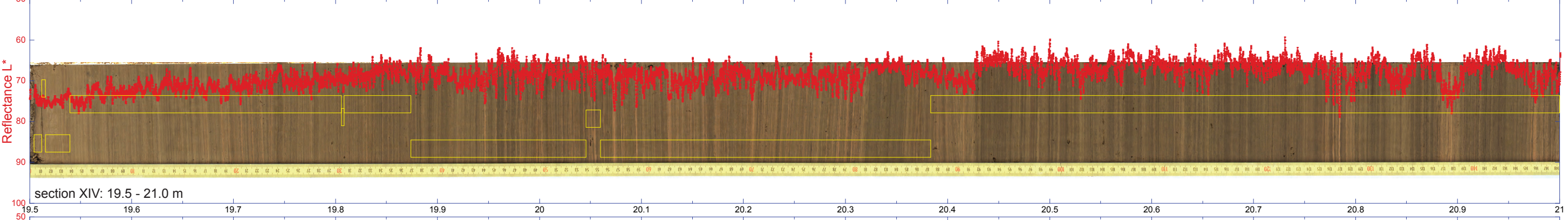
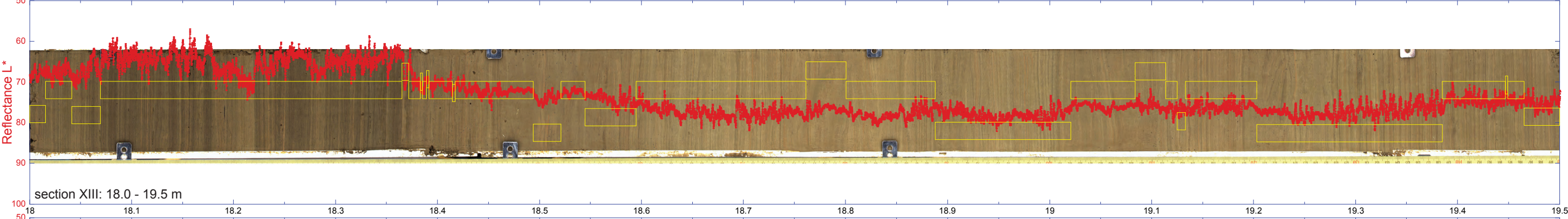
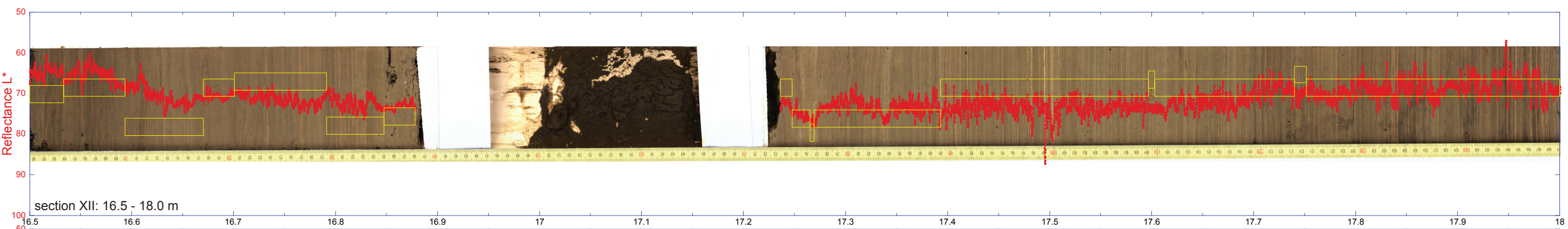


# MD03-2621 9.0-16.5 m Cariaco Basin

area on which Reflectance L\* was determined



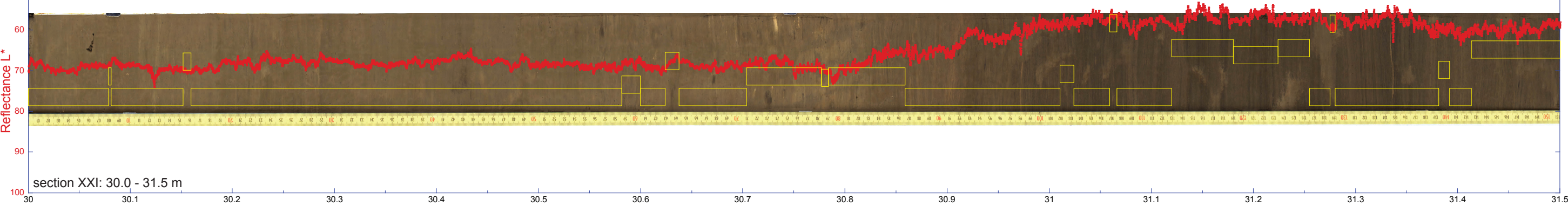
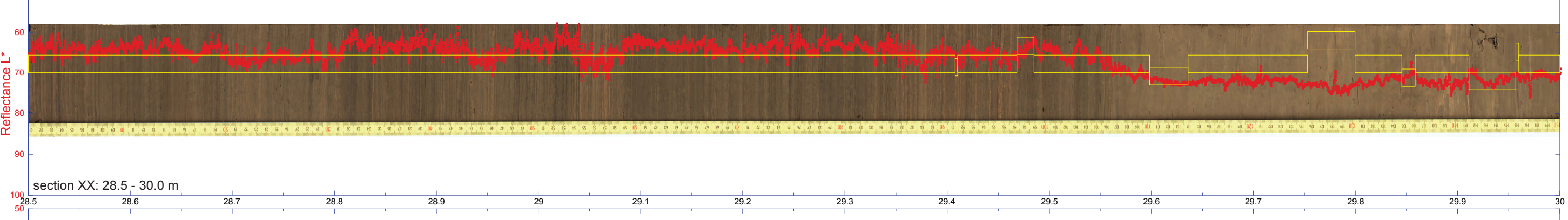
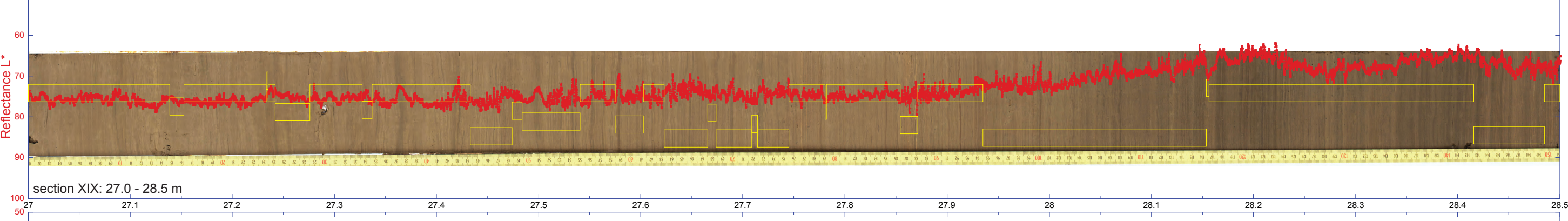
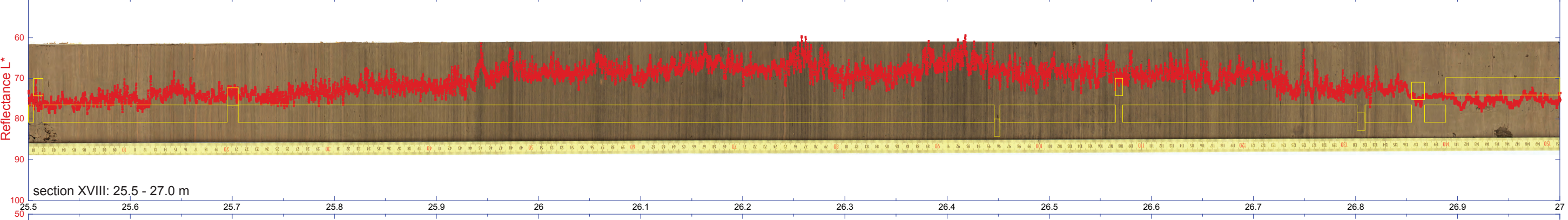
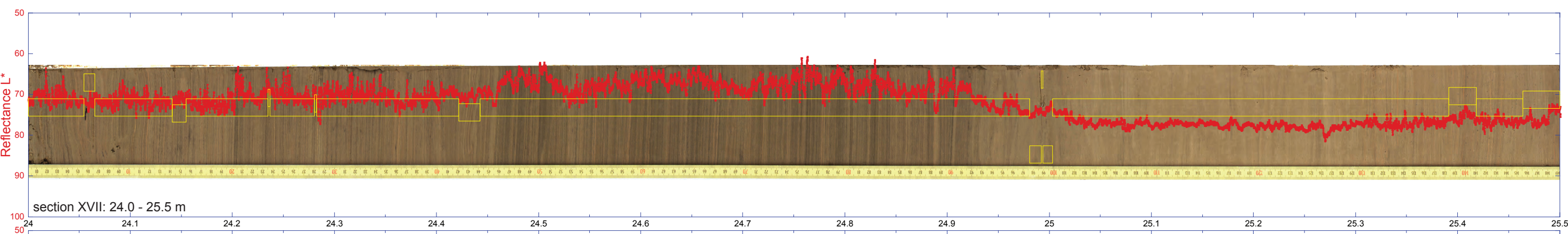






# MD03-2621 24.0-31.5 m Cariaco Basin

area on which Reflectance L\* was determined





# MD03-2621 31.5-39.0 m Cariaco Basin

area on which Reflectance L\* was determined

