

**Management Plan**  
**Port Honduras Marine Reserve**  
**2011 - 2016**



*Completed by the Toledo Institute for Development and Environment  
For the Belize Fisheries Department*



Contributing authors: Nicola L. Foster, Matthew Mosher, Alastair Daly, Avra Heller, Zoe Walker



## PORT HONDURAS MARINE RESERVE

---

### GOAL

*“the sustainable management of coastal ecosystem functions and natural resource values for the benefit of present and future generations of Southern Belize, within the wider ridge to reef landscape”*

*TIDE Advisory Board, 2011*

...promoting the sustainable use of the biological resources and the identification and development of integrated conservation and development activities related to the ecosystems and species associated with the reserve, and compatible with ecosystems functions and services for the buffer communities.

### OBJECTIVES

- To promote sustainable marine resource use for the continued benefit of all users
- To ensure continued sustainable resource extraction through effective management mechanisms for the benefit of traditional fishing communities
- To promote community stewardship of the marine resources through effective communication, education and outreach
- To provide a sustainable recreational and tourism environment that will enhance the economic and social benefits of the area
- To engage in effective research and monitoring within PHMR to guide and inform management decisions

*TIDE Advisory Board, 2011*



# TABLE OF CONTENTS

---

<b>PORT HONDURAS MARINE RESERVE .....</b>	<b>2</b>
<b>TABLE OF CONTENTS .....</b>	<b>3</b>
<b>Acknowledgments .....</b>	<b>5</b>
<b>1. INTRODUCTION .....</b>	<b>6</b>
<b>1.1 Background and Context .....</b>	<b>6</b>
<b>1.2 Purpose and Scope of Plan .....</b>	<b>8</b>
<b>2. CURRENT STATUS .....</b>	<b>10</b>
<b>2.1 Location.....</b>	<b>10</b>
Access	10
Communities Adjacent to Port Honduras Marine Reserve	11
<b>2.2 Global and Regional Context .....</b>	<b>11</b>
<b>2.3 National Context.....</b>	<b>15</b>
2.3.1 Legal and Policy Framework	15
2.3.2 Land and Sea Tenure	22
2.3.3 Evaluation of Protected Area	23
2.3.3.1 Biological Importance	23
2.3.3.2 Local and National Importance	24
2.3.4 Socio-Economic Context	27
<b>2.4 Physical Environment.....</b>	<b>35</b>
2.4.1 Climate	35
2.4.2 Geology	38
2.4.3 Bathymetry	39
2.4.4 Tides and Water Movement	39
2.4.5 Water Quality	42
<b>2.5 Biodiversity of Management Area .....</b>	<b>51</b>
2.5.1 Ecosystems	51
2.5.2 Flora	52
2.5.3 Fauna	53
2.5.4 Past and Present Research	53
<b>2.6 Cultural and Socio-Economic Values of Management Area .....</b>	<b>55</b>
2.6.1 Archaeological Sites	55
2.6.2 Recreation and Tourism Use	56
2.6.3 Educational Use	60
2.6.4 Other Economic Use	62

<b>3. ANALYSIS OF CONSERVATION TARGETS AND THREATS.....</b>	<b>64</b>
<b>3.1 Conservations Targets.....</b>	<b>64</b>
3.1.1 Identification of Conservation Targets	64
3.1.2 Assessment of Conservation Target Viability	64
<b>3.2 Threats to Biodiversity.....</b>	<b>68</b>
<b>3.2.2 Prioritizing Threats</b>	<b>77</b>
<b>4. MANAGEMENT PLANNING.....</b>	<b>78</b>
<b>4.1 Management and Organizational Background.....</b>	<b>78</b>
<b>4.2 Review of Previous Management Programmes.....</b>	<b>82</b>
<b>4.3 Management Goals.....</b>	<b>85</b>
<b>4.4 Management Constraints and Limitations.....</b>	<b>87</b>
4.4.1 Enforcement	87
4.4. 2 Personnel Management	87
4.4. 3 Stakeholder Involvement in Management Decisions	88
<b>4.5 Management Strategies.....</b>	<b>90</b>
4.5.1. Management Zones	90
4.5.2 Potential Changes in Zonation during the timescale of the Management Plan	95
4.5.3 Managed Access	97
4.5.4 Limits of Acceptable Change	99
<b>4.6 Management Programmes and Objectives.....</b>	<b>101</b>
4.5.1 Resource Protection Programme	103
4.5.2 Research and Monitoring Programme	115
4.5.3 Environmental Education and Outreach Programme	129
4.5.4 Infrastructure Management Programme	140
4.5.6 Administrative Programme	143
4.5.7 Management Policies	150
<b>4.6 Timeline, Evaluation and Review.....</b>	<b>150</b>
<b>4.9 Financing.....</b>	<b>151</b>
<b>6. REFERENCES.....</b>	<b>152</b>

## Acknowledgments

We would like to thank the Board of Directors, Programme Directors and staff of the Toledo Institute for Development and Environment, and more specifically of the Port Honduras Marine Reserve, for their participation and input into this management plan. Special thanks also go to the fishers and tour guides of Punta Gorda, Punta Negra and Monkey River, the Port Honduras Advisory Council and the Belize Fishery Department



Financial support towards this management planning process was provided by NOAA (National Oceanic and Atmospheric Administration)

# 1. INTRODUCTION

## 1.1 Background and Context

The Mesoamerican Reef is the largest contiguous reef system in the western hemisphere, spanning 1000km from the tip of the Yucatan in Mexico to the Bay Islands of Honduras (Wilkinson & Souter 2008). The largest portion of the Mesoamerican Reef System is located within Belizean waters, running parallel to the coastline. In the south of Belize, where Belize waters meet those of Guatemala and Honduras, lies the Gulf of Honduras. This semi-enclosed bay, bordered by Southern Belize, Guatemala and Honduras, is considered a critical nursery and feeding area for many coastal and reef species. Within southern Belize, an area of these rich coastal waters has been designated as a marine protected area – the Port Honduras Marine Reserve (Map 1). Covering an area of 160 square miles (100,000 acres / 414 km<sup>2</sup>), the borders of the Marine Reserve extend along the coastline from just south of the Rio Grande River to north of the mouth of the Monkey River, and East to the edge of the eastern edge of the Snake Cayes. The Marine Reserve was established to protect the physical and biological resources of the Port Honduras region, and provides protection for mid-lagoonal reefs, unique in Belize, with characteristics of both inshore reef and offshore barrier reef environments. It also encompasses important seagrass beds and surrounds over 138 mangrove cayes, supporting an important fishery for the local traditional users.

As an integral part of the Maya Mountain Marine Corridor, the Port Honduras Marine Reserve focuses on the conservation of marine biodiversity, with connectivity to the landscape through the six watersheds that empty into it. This landscape includes the coastal wetlands, the matrix of private protected areas managed under TIDE and Ya'axché Conservation Trust, and the mosaic of mangrove, lagoon and savannas of Payne's Creek National Park.

### SITE INFORMATION

**Size:** Total: 100,000 acres (40,468 ha)

Preservation Zone: 0.805km radius around Middle Snake Cayes

Conservation Zones I, II and III: 0.805km radius around West and South Snake Cayes, East Snake Caye and West Cane Caye

General Use Zone: 93,731, acres (37,932 ha)

**Statutory Instrument:** SI 9 of 2000 (Order)  
SI 18 of 2000 (Regulations)

**IUCN Category:** IV

**Management Authority:** Fisheries Department

**Co-Management Partner:** Toledo Institute for Development and Environment

**Contact Email:** info@tidebelize.org

**Website:** www.tidebelize.org



**Location:** Port Honduras Marine Reserve is located directly offshore, in the coastal waters of southern Belize, extending from Monkey River at its northern extent, to beyond the Rio Grande in the south

**Uses:** Extractive and non-extractive – fishing, tourism, education and research

**Management Plan:** In revision (2011)

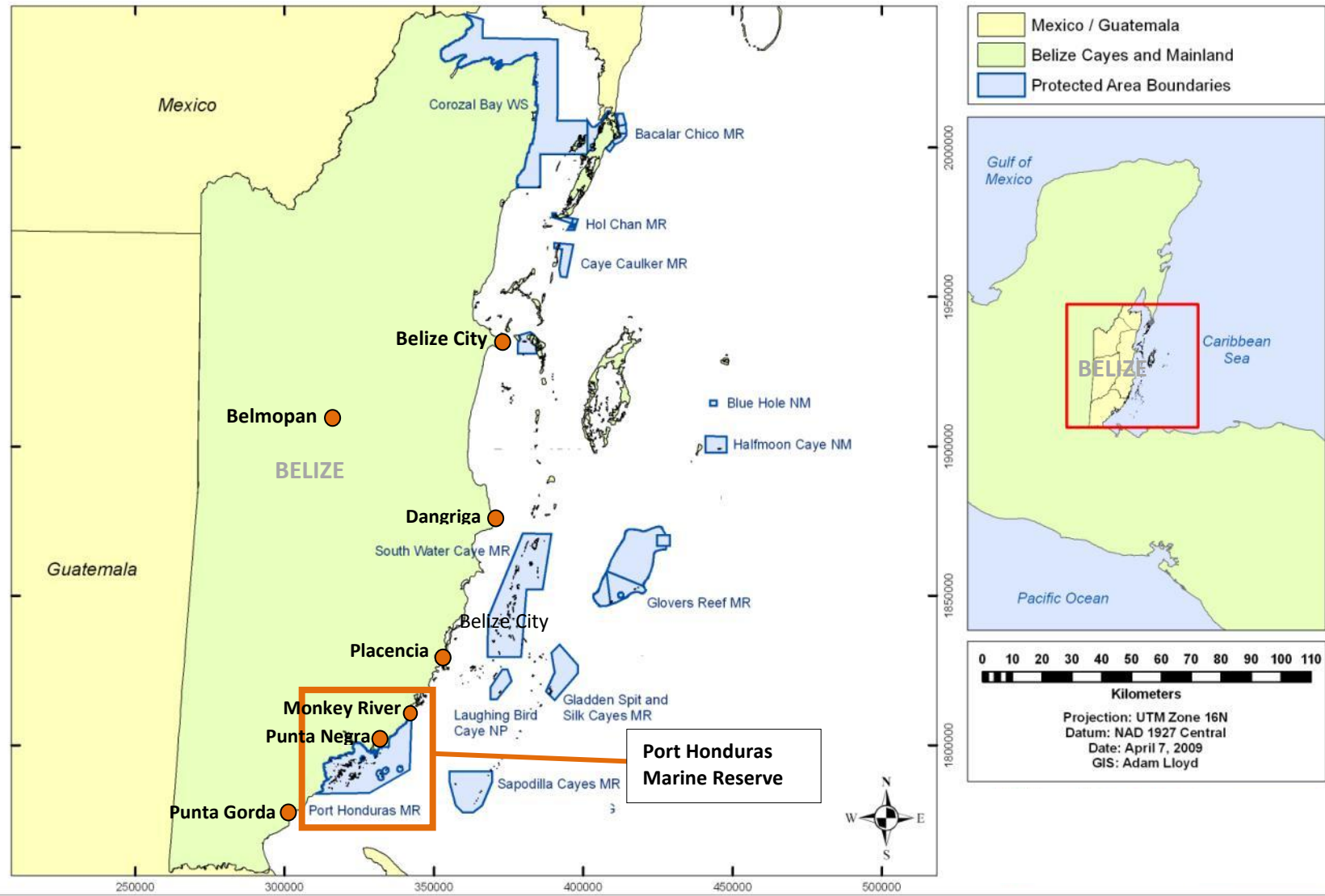
**Biodiversity information:** TIDE - ongoing and long term research, Rapid Environmental Assessments lead by TNC; (1993 and 1994) and incorporating earlier work by Coral Caye Conservation. Ongoing work on goliath grouper, sharks and rays (R. Graham / WCS); independent researchers

**Visitor Facilities (2009):** Ranger's Station / Visitors Centre (Abalone Caye), Tide Office (Punta Gorda)

**Visitation (2008):** 771 visitors

**On-site Staff (2009):** 1 site manager, 5 rangers, 2 biologists

# Marine Protected Areas of Belize



Map 1: Location of Port Honduras Marine Reserve within Belize

Port Honduras Marine Reserve was designated in 2000, and is considered to be equivalent to IUCN Category IV. The area is divided into three zones, as described in the Fisheries Order (SI 9 of 2000), with its associated regulations (SI 18 of 2000). 95% of the Marine Reserve is legislated as a General Use Zone, where commercial, subsistence and recreational fishing activities are permitted; 4% is designated as a Conservation Zone, where “no-take” recreational activities are allowed; and the remaining 1% is designated as a Preservation Zone where no activities are permitted. In addition, the use of gill nets, long lines and beach traps is prohibited anywhere within the Marine Reserve.

#### **IUCN Category IV**

“Habitat/Species Management Area: protected area managed mainly for conservation through management intervention.

Area of land and/or sea subject to active intervention for management purposes so as to ensure the maintenance of habitats and/or to meet the requirements of specific species.”

([www.unep-wcmc.org](http://www.unep-wcmc.org))

The Toledo Institute for Development and Environment (TIDE) has been granted co-management responsibility by the Government of Belize, in partnership with the Fisheries Department. TIDE was founded in 1997 to meet the growing environmental and development needs of the Toledo District. TIDE’s focus is to enable community based forest, marine and coastal conservation in the Maya Mountain Marine Corridor, while developing viable economic alternatives for residents that do not rely on resource extraction.

TIDE has grown from its inception as a local, grassroots response to manatee poaching and marine degradation, to a leading non-government organization in Belize, with an annual budget of approximately US\$1.7 Million. Since 2003, reasonably consistent monitoring of the key habitats and species within the Marine Reserve has taken place, and data has been collected and analyzed, towards increasing effective management of the marine protected area.

## **1.2 Purpose and Scope of Plan**

Port Honduras Marine Reserve was designated for the preservation and sustainable use of biological resources and the Management Plan serves as a working document to provide a framework for the strategies and activities to achieve the goals of maintaining coastal ecosystem functions and natural resource values, including the water quality and nursery habitats of the Port Honduras area. The Plan accommodates traditional fishing practices of the fringing communities, and provides for a managed access regime, while facilitating and promoting a diversification into other income-generating activities. It also allows for the identification and development of other economic activities compatible with the overall goals of the Marine Reserve, for increased socio-economic benefit for stakeholders.

The management plan has been developed following national guidelines (National Protected Areas Policy and System Planning Plan, 2005), and the outputs from the Maya Mountain Marine Corridor Conservation Action Plan (TIDE, 2009). There has been extensive stakeholder input, through meetings



with staff at TIDE, the Port Honduras Marine Reserve Advisory Committee, representative stakeholders, members of the buffering communities and the Fisheries Department of Belize. It has also taken into account planning for the adjacent Southern Belize Reef Complex system, stretching north from the Sapodilla Cayes Marine Reserve to South Water Caye Marine Reserve.

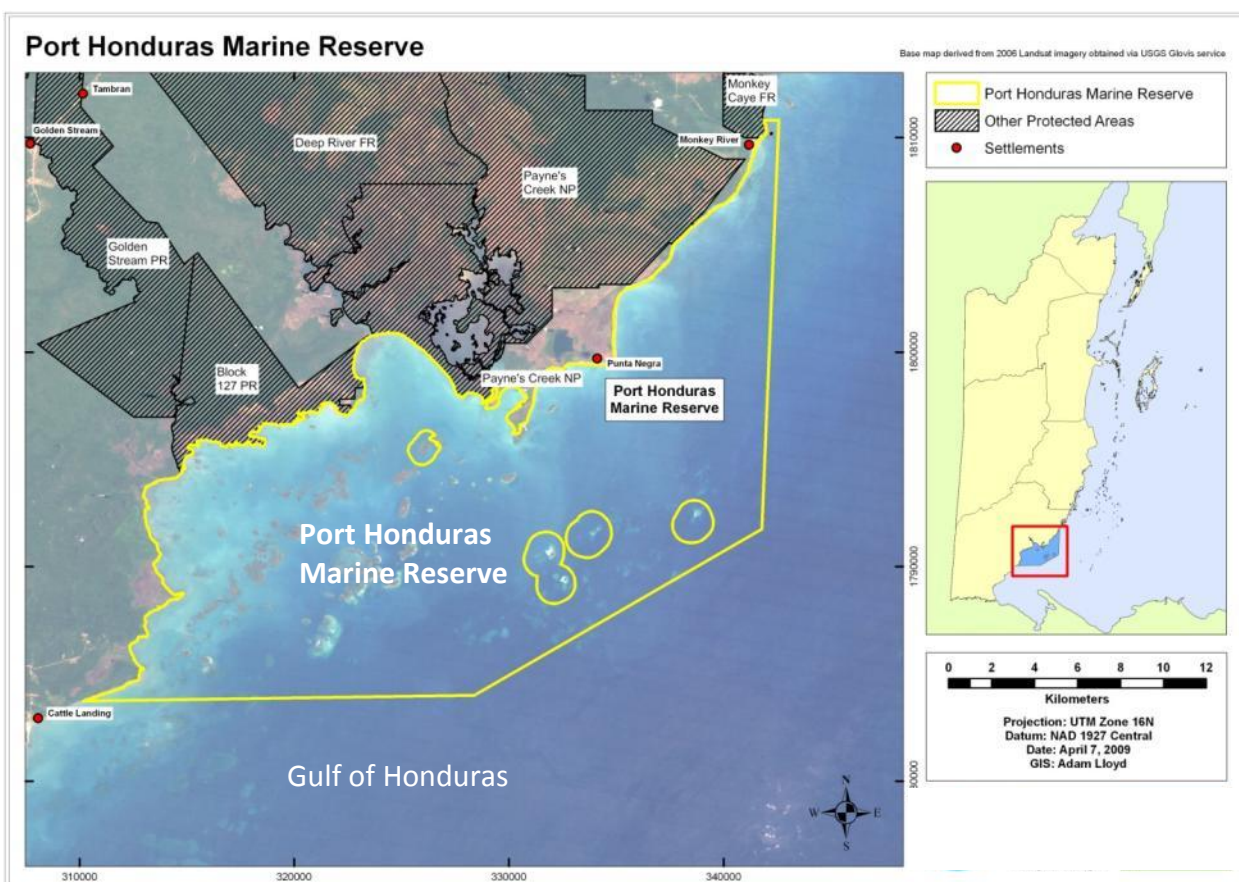
The Plan is structured in three parts. The Current Status provides information on the national and regional context of the Marine Reserve, with information on the physical and biological aspects of the area, documents the current uses and highlights management problems. The Conservation Planning section summarises the conservation target and threats and details specific management strategies for the maintenance of biodiversity and ecosystem functions. The Management Planning section defines the goals and objectives of management for the Marine Reserve, the management programmes and strategies in place for the coming five years, and integrates a monitoring and evaluation format.

The Management Plan is considered a living document, to be reviewed, update and re-submitted annually by TIDE and the Fisheries Department, allowing information to be added and strategies amended as appropriate, reflecting changes in the socio-economic and biodiversity context of the marine protected area.

## 2. CURRENT STATUS

### 2.1 Location

Port Honduras Marine Reserve is situated in the southern coastal waters of Belize. It is a semi-estuarine system that stretches from Monkey River in the north to Rio Grande bar in the south, and extending approximately 8 kilometers out to sea, beyond the East Snake Cayes (Map 2).



Map 2: Port Honduras Marine Reserve

### Access

The Marine Reserve lies adjacent to the southern coastal wetlands and is generally accessed by boat, either from Punta Gorda, Punta Negra or Monkey River. There is also direct access from the coastline through a series of seasonal footpaths and logging trails.

## Communities Adjacent to Port Honduras Marine Reserve

3 population centers lie near or adjacent to Port Honduras Marine Reserve:

- Punta Gorda (south of the mpa boundary)
- Monkey River (adjacent to the mpa boundary)
- Punta Negra (Ladjacent to the mpa boundary)

## 2.2 Global and Regional Context

Port Honduras Marine Reserve (PHMR) is part of the Mesoamerican Reef (MAR), which stretches for more than 1,000 km (600 miles) parallel to the coast of Belize, Guatemala, Honduras and Mexico. One of the most diverse ecosystems on earth, the MAR is considered outstanding on a global scale, and a priority for conservation action, stabilizing and protecting coastal landscapes, maintaining coastal water quality, sustaining species of commercial importance, and providing employment in the fishing and tourism industries to more than a million people living in coastal areas in the three countries (Global Environment Facility, 2001).

Belize has an estimated 1,420 km<sup>2</sup> of reef within its waters - 5.5% of the reefs of the Wider Caribbean (World Resources Institute, 2004). The Barrier Reef, to the east of the Marine Reserve, is included on a list of the 18 richest centers of endemism and has been highlighted as one of the most threatened by human impacts (Roberts et al., 2002).

Belize is one of the areas highlighted as having the lowest anthropogenic impacts, with its small population and relatively low coastal development rate. However impacts are increasing – whilst once highlighted for its pristine reefs, Belize has more recently been shown to have a percentage live coral cover that is slightly lower than the average for the Caribbean (AGGRA /McField, et al., 2008 (ed. Wilkinson et al., 2008)). Recent quantitative data on fish populations comparing 2002 and 2008 observations in the adjacent Southern Belize Reef Complex indicate a staggering decline in populations of larger reef fish such as grouper, snapper, and triggerfish (Mumby, 2009), increasing the relative importance of Port Honduras Marine Reserve’s designated no-take areas and the effective management of the General Use Zone, within the National Protected Areas System.

The Marine Reserve contains assemblages of regionally important ecosystems of importance for several species of global conservation concern, among them the critically endangered staghorn and elkhorn corals (*Acropora cervicornis* and *Acropora palmata*), hawksbill turtle (*Eretmochelys imbricata*) and goliath grouper (*Epinephelus itajara*) The area also protects the endangered green and loggerhead turtles (*Chelonia mydas* and *Caretta caretta*), and contributes towards the regional viability of important commercial species, including the queen conch (*Strombus gigas*) and spiny lobster (*Panulirus argus*). The mangroves of the cayes and coastal habitats are also important for sport fish species, (contributing to local coastal economies) and as nursery areas for many commercial marine species of economic importance.

Belize has been a signatory to a number of regional and international conventions. In 1983, Belize signed the **Convention for the Protection and Development of the Marine Environment of the Wider Caribbean Region** (the ‘Cartagena Convention’) with the primary objective being protection of the ecosystems of the marine environment, following recognition of the regional importance of the reef system, the majority of which lies within Belizean waters (Table 1).

<b>International Conventions and Agreements of Relevance to Port Honduras Marine Reserve</b>	
<b>Convention on Biological Diversity</b> (Rio de Janeiro, 1992) Ratified in 1993	To conserve biological diversity to promote the sustainable use of its components, and encourage equitable sharing of benefits arising from the utilization of natural resources. <b><i>Port Honduras Marine Reserve provides an important and integral part in the national protected areas system, protecting biodiversity, threatened species and unique ecosystems, as per Belize’s commitment under the CBD.</i></b>
<b>Alliance for the Sustainable Development of Central America (ALIDES)</b> (1994)	Regional alliance supporting sustainable development initiatives. <b><i>Initiatives within the stakeholder communities of the Port Honduras Marine Reserve are targeted at facilitation of sustainable economic and environmental development, with the support of Fisheries Department and TIDE.</i></b>
<b>Central American Commission for Environment and Development (CCAD)</b> (1989)	Regional organization of Heads of State formed under ALIDES, responsible for the environment of Central America. Initiated Mesoamerican Biological Corridors and Mesoamerican Barrier Reef Systems Programmes. <b><i>Data gathered through monitoring initiatives for the Port Honduras Marine Reserve have been shared regionally in the past through MBRS.</i></b>
<b>Convention for the Protection and Development of the Marine Environment of the Wider Caribbean Region</b> (Cartagena de Indias, Colombia, 1983)	Regional convention with the objective of protecting the marine environment of the Wider Caribbean through promoting sustainable development and preventing pollution. <b><i>Port Honduras Marine Reserve is an important and integral part in the National Protected Areas System, protecting biodiversity and threatened species, as per Belize’s commitment under this Convention.</i></b>
<b>Convention Concerning the Protection of the World Cultural and Natural Heritage</b> (Paris, 1972)	The World Heritage Convention requires parties to take steps to identify, protect and conserve the cultural and natural heritage within their territories. <b><i>Whilst the Port Honduras Marine Reserve is not part of the World Heritage Site, it is intrinsically interconnected to the health of the Belize Barrier Reef Reserve System World Heritage Site under the Convention. However, it should be noted that this WHS has recently been placed on the list of sites in Danger (WHS, 2009).</i></b>
<b>International Convention for the Protection and Conservation of Sea Turtles for the Western Hemisphere</b> (December 21 <sup>st</sup> , 1997)	To protected and conserve sea turtle species of the Western Hemisphere. <b><i>Port Honduras Marine Reserve protects important feeding areas for sea turtles, including the Critically Endangered hawksbill, and works in collaboration with caye owners for nest protection and monitoring.</i></b>
<b>The UN Convention on the Law of the Sea</b> (1982)	The Law of the Sea Convention defines the rights and responsibilities of nations in their use of the world's oceans, establishing guidelines for businesses, the environment, and the management of marine natural resources.

**Table 1: International Conventions and Agreements of Relevance to Port Honduras Marine Reserve**

Belize has been party to the **UN Convention on Biological Diversity (CBD)** since 1993 when it ratified the treaty (CBD, 2010). The main objectives of the CBD are to promote the conservation of biological diversity, the sustainable use of its components, and the fair and equitable sharing of benefits arising out of the utilization of genetic resources (CBD, 2010). More specific goals of the CDB relevant to Port Honduras Marine Reserve include:

- promoting the conservation of the biological diversity of ecosystems, habitats and biomes;
- promoting sustainable use and consumption, by encouraging use of products derived from sources that are sustainably managed;
- addressing threats to biodiversity related to the pressures of habitat loss, land use change and degradation, and unsustainable water use;
- addressing challenges to biodiversity from climate change, and pollution;
- maintaining the capacity of ecosystems to deliver goods and services that support sustainable livelihoods, local food security and health care, especially of poor people

(CBD, 2010)

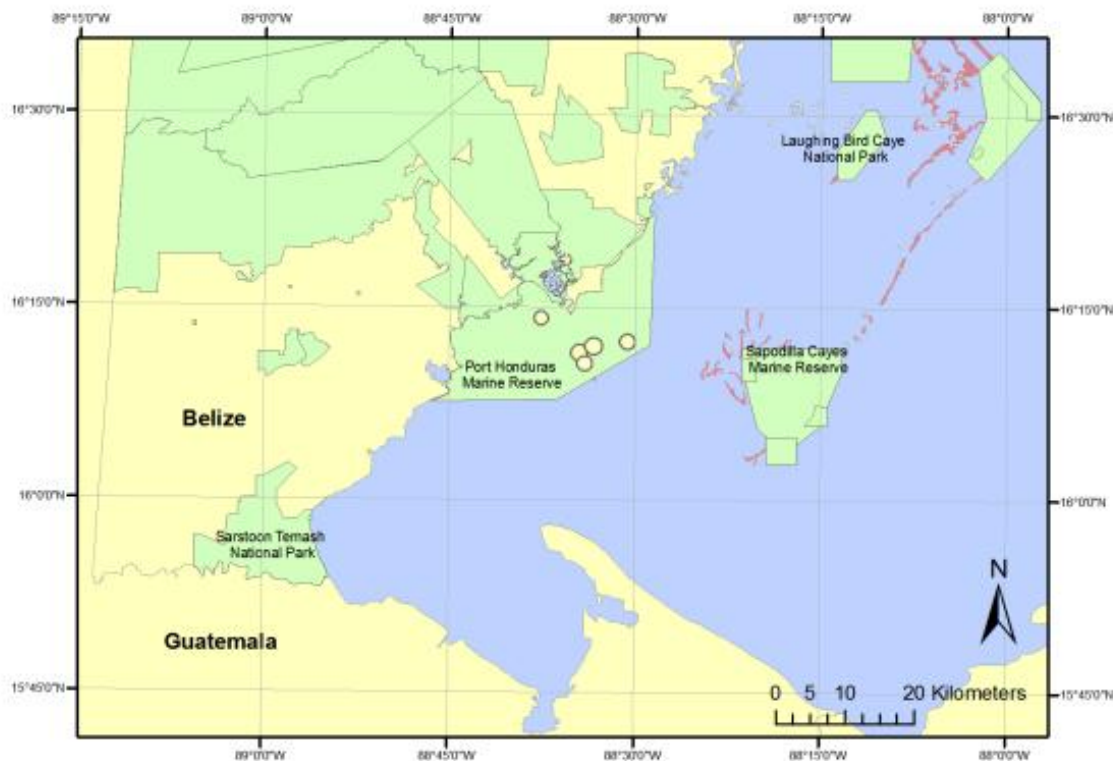
All of these goals are reflected in TIDE's vision and mission statements, and within their active conservation and community outreach Programmes. TIDE's management of Port Honduras Marine Reserve addresses the goals of conservation through ongoing protection of biodiversity within the marine protected area and ongoing assessment of the status of key species and ecosystems. Management strategies promote sustainable use of marine resources through enforcement of catch size limits, open and closed seasons for commercial species, and patrolling for the use of destructive or illegal fishing gear and illegal activities. The sustainable management of fisheries and tourism within Port Honduras Marine Reserve is a critical goal for TIDE and directly related to maintaining the capacity of ecosystems to provide services that sustain local livelihoods.

Other regional initiatives have also been implemented consistent with the goals of the United Nation's Convention on Biological Diversity's International Coral Reef Initiative. With the recognition of the increasing threats to the overall health of the reef system, the Governments of Mexico, Belize, Guatemala and Honduras (the four countries bordering the Mesoamerican Reef) committed themselves in June 1997 through the Tulum Declaration to the development of a 15-year Action Plan – the **Mesoamerican Barrier Reef System Project** - for the conservation and sustainable use of the coral reef system shared by these four nations. This initiative, adopted by the Heads of State in June 1999, and ratified by Belize in 2000, is supported by the **Central American Commission on Environment and Development (CCAD)**, which works to harmonize environmental policies within the region. This has also brought a level of standardization to management and monitoring practices across the region, and thus provided investment into increasing management effectiveness. This is also

Whilst Port Honduras Marine Reserve is not one of the seven protected areas that combine to form Belize's World Heritage Site (WHS - the Belize Barrier Reef Reserve System World Heritage Site), it is important in the maintenance of the WHS designated under the **UNESCO World Heritage Site Convention** in 1996. The justification for designation as a World Heritage Site is the outstanding natural

system consisting of the largest barrier reef in the Western Hemisphere, and illustrating a range of classic examples of reefs through fringing, barrier and atoll reef types (UNESCO, 1996). The protection of ecosystems within the Port Honduras Marine Reserve helps to protect the southern portion of the barrier reef system, including the Sapodilla Cayes Marine Reserve (which lies approximately 25km west of the Port Honduras Marine Reserve, at the tip of the Belize Barrier Reef) from nutrient / agrochemical pollution and sediment that would otherwise flow offshore. The mangroves and seagrass beds within Port Honduras Marine Reserve also serve as important nursery and feeding habitats for reef fish and commercial species such as the queen conch and Caribbean spiny lobster, providing recruits for the barrier reef system.

Belize is also a signatory to the **Ramsar Convention on Wetlands**, an international convention to protect the ecological character of signatory countries' wetlands and to plan for sustainable use of these important ecosystems (Ramsar, 2006). Belize signed the treaty in August 1998 and currently has two sites designated as Wetlands of International Importance, including Sarstoon Temash National Park (Map 3). Although Port Honduras Marine Reserve is not designated as a Ramsar site itself, there is important connectivity with the coastal wetlands of Sarstoon Temash National Park, which lie approximately 15 miles south of the southern boundary of the Marine Reserve. The National Park was designated as a Wetland of International Importance under the Ramsar Convention in October 2005 (Ramsar, 2010). the coastal wetlands included in the marine protected area contribute towards the Convention's overall goals of the planning and promotion of "wise use", or "sustainable use", of all of the wetlands under the signatories' control (Ramsar, 2008).



**Map 3: Location of Sarstoon Temash National Park in relation to Port Honduras Marine Reserve, Southern Belize**



## 2.3 National Context

### 2.3.1 Legal and Policy Framework

#### Legal Establishment

Port Honduras Marine Reserve is a national protected area, established in 2000 (SI 9 of 2000) under the **Fisheries Act** (1948 (1983 amendment)) with regulations established at the same time (SI 18 of 2000). The area is designated as 'Marine Reserve' under the mandate of the Fisheries Department to "...afford special protection to the aquatic fauna and flora of such areas and to protect and preserve the natural breeding grounds and habitats of aquatic life to allow for the natural regeneration of aquatic life in areas where such life has been depleted" (Fisheries Department, 1983). Most of the 138 cayes within Port Honduras Marine Reserve are National Lands. The seabed of the marine continental shelf is considered national land.

The coastal area of Belize is predominantly in the hands of private owners. A 1939 law reserved one-chain (20m) of water frontage as public land. However, much of the land along the coast was privately titled before the law was passed.

The Marine Reserve is currently managed under a co-management regime shared between the Fisheries Department and Toledo Institute for Development and Environment, with zoned multiple use, incorporating areas open for extractive use and closed, no-take areas, regulated under a zoning system that is embedded within the Statutory Instruments (SI 9 and 18 of 2000). There are a series of rules and regulations within the statutory instruments that guide all activities within the protected area – both tourism-related and commercial fishing practices.

#### PORT HONDURAS MARINE RESERVE

##### SI 9 of 2000

**ALL THAT PORTION of the Caribbean Sea comprising of General Zones, Conservation Zones and Preservation Zones and more fully described as follows:**

##### A. GENERAL USE ZONE

Commencing at a Point A lying South East of Monkey River Village having scaled UTM coordinates 341 784 East 1 810 803 North; thence in a general easterly direction to a Point B having scaled UTM coordinates 342 573 East 1810 803 North; thence in a general southerly direction to a Point C having scaled UTM coordinates 341 784 East 1 791 754 North; thence in a general south-westerly direction to a Point D having scaled UTM coordinates 328 384 East 1 784 002 North; thence in a westerly direction to a Point E south of the Rio Grande River Mouth having scaled UTM coordinates 3 10 122 East 1 783 740 North; thence in the direction of the coastline contour back to the point of commencement.

##### B. CONSERVATION ZONES

**(i) East Snake Caye 0.805-kilometers (half a mile) radius around the Caye scaling UTM coordinates:**

Northern point	338 588.85 East 1 793 101.35 North
Eastern point	339 545.54 East 1 792 120.74 North
Southern point	338 517.10 East 1 791 140.13 North
Western point	337 632.16 East 1 792 096 82 North

**(ii) West and South Snake Cayes 0.805-kilometers (half a mile) radius around the Cayes having an overlap and scaling at UTM coordinates:**

Northern point	331 868.09 East 1 791 666.31 North
North-eastern point	332 489.94 East 1 791 164.04 North
Eastern point	332 705.19 East 1 789 944.26 North
South-eastern point	332 800.00 East 1 788 533.14 North
Southern point	331 915.92 East 1 788 270.05 North
South-western point	331 389.74 East 1 788 628.81 North
Western point	330 767.89 East 1 789 968.18 North
North-western point	330 983.15 East 1 791 331.47 North

**(iii) Wild Cane Caye 0.88805 kilometers (half a mile) radius around the Caye scaling UTM coordinates:**

Northern point	325 984.43 East 1 796 019.26 North
Eastern point	326 582.36 East 1 795 445.24 North
Southern point	325 888.76 East 1 795 134.32 North
Western point	325 410.42 East 1 795 397.41 North

##### C. PRESERVATION ZONES

**Middle Snake Cayes 0.805 kilometers (half a mile) radius around the Cayes scaling UTM coordinates:**

Northern point	333 709.72 East 1 792 599.08 North
Eastern point	334 809.91 East 1 791 498.89 North
Southern point	333 709.72 East 1 790 398.69 North
Western point	332 633.44 East 1 791 498.89 North

## National Framework

Belize has an impressive record of establishing protected areas, with a total of 94 marine and terrestrial reserves, spawning aggregation sites, crown reserve cayes supporting important bird colonies, archaeological reserves, and recognized private reserves (NPAPSP, 2005). Almost 2,000,000 acres are designated for conservation (including sustainable resource use) – either as national or private protected areas.

The national objectives for conservation revolve around the protection, conservation and rational use of Belize’s natural resources within the context of sustainable human development. These objectives are supported by the National Protected Areas Policy and System Plan (NPAPSP, 2005), which was developed following a full review of the national protected areas system in 2005. The Policy was accepted by Cabinet in January 2006.

The overall goals of the NPAPSP reflect the national objectives - ecological and economic sustainability over the long term, with the development of human and institutional capacity to effectively manage the biodiversity resources within Belize. There are also moves towards decentralisation of the management of these resources,

*The Government of Belize shall promote the sustainable use of Belize’s protected areas by educating and encouraging resource users and the general public to properly conserve the biological diversity contained in these areas in order to maintain and enhance the quality of life for all. This shall be achieved by facilitating the participation of local communities and other stakeholders in decision-making and the equitable distribution of benefits derived from them, through adequate institutional and human capacity building and collaborative research and development.*

**NPAPSP Statement, 2005**

with a strong focus on co-management partnerships (such as that between TIDE and the Belize Fisheries Department), community-based participation and equitable benefit from conservation efforts.

Port Honduras Marine Reserve is an important component of Belize’s strategies for conservation of the marine environment. Whilst the entire Barrier Reef system and associated coral reef structures do not have full protected status within Belize, there are 13 marine protected areas within the system. Eight of these, including Port Honduras Marine Reserve, are designated as Marine Reserves and administered under the Fisheries Department, the remaining five are administered under the Forest Department, and include two Natural Monuments, two Wildlife Sanctuaries and a National Park (Table 2). A serial designation of specific conservation sites also protects identified spawning aggregation sites within Belize, important for maintaining the viability of many commercial species.



Marine Protected Areas in Belize				
Protected Area	Mgmt. / Co-mgmt	IUCN Category	SI	Area (Acres)
Bacalar Chico Marine Reserve	Fisheries Dept.	IV	88 of 1996	15,765.8
Blue Hole Natural Monument	Forest Dept. / BAS	III	96 of 1996	1,023
Caye Caulker Marine Reserve	Fisheries Dept. / FAMRACC	VI	35 of 1998	9,670.2
Corozal Bay Wildlife Sanctuary	Forest Dept. / SACD	IV	48 of 1998	180,508.5
Gladden Spit and Silk Cayes Marine Reserve	Fisheries Dept. / Friends of Nature	IV	95 of 2003	25,978.3
Glover's Reef Marine Reserve	Fisheries Dept.	IV	70 of 1996	86,653
Half Moon Caye Natural Monument	Forest Dept. / BAS	II	30 of 1982	9,771
Hol Chan Marine Reserve	Fisheries Dept.	II	57 of 1987	3,813
Laughing Bird Caye National Park	Forest Dept. / Friends of Nature	II	94 of 1996	10,119
Port Honduras Marine Reserve	Fisheries Dept. / TIDE	IV	9 of 2000	100,000
Sapodilla Caye Marine Reserve	Fisheries Dept. / TASTE	IV	117 of 1996	38,594
South Water Caye Marine Reserve	Fisheries Dept.	IV	118 of 1996	117,875
Swallow Caye Wildlife Sanctuary	Forest Dept. / FOOSC	IV	102 of 2002	8,972

Table 2: Marine Protected Areas in Belize

### National Planning at System Level

Under the National Protected Areas Policy and System Plan, the Government of Belize seeks to increase management effectiveness through grouping protected areas into system level management units, transcending site-level administrative categories.

Three system-level units are currently being established to increase management effectiveness by reducing overlap and maximizing on synergies – the Maya Mountains Marine Corridor, the Southern Belize Reef Complex and the Maya Mountains Massif (Table 3; Map 4).

System Level Management Units	
	Maya Mountains Massif
	Maya Mountains Marine Corridor
	Southern Belize Reef Complex



Map 4: System Level Planning Units

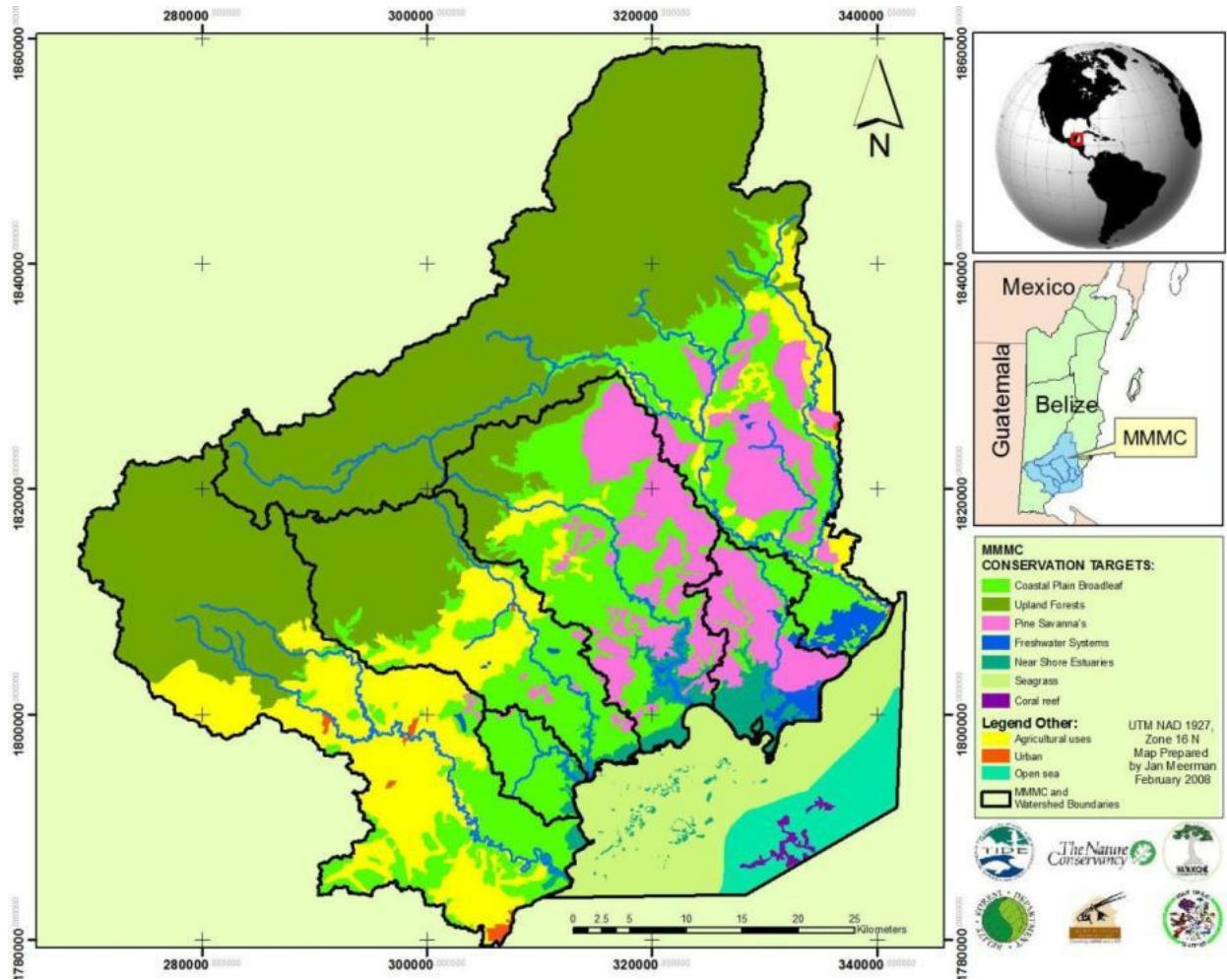
<b>System Level Management Unit</b>	<b>Protected Areas</b>
<b>Maya Mountain Marine Corridor</b> <i>Total number of pas: 10</i> <i>Total pa area: 619,933 acres</i> <i>Total landscape area:729,630 acres</i> <i>Total seascape area:100,000 acres</i>	<b>Port Honduras Marine Reserve</b> , Bladen Nature Reserve, Cockscomb Basin Wildlife Sanctuary, Columbia River Forest Reserve, Payne’s Creek National Park, Deep River Forest Reserve, Golden Stream Corridor, Block 127, Maya Mountain Forest Reserve, Swasey Bladen Forest Reserve (also includes Num Li Punit Archaeological Site / IoA)
<b>Southern Belize Reef Complex</b> <i>Total number of pas: 4 (including Spawning Aggregation Sites)</i> <i>Total pa area: 182,447 acres</i> <i>Total seascape area:779,682 acres</i>	Laughing Bird Caye National Park; South Water Caye Marine Reserve, Gladden Spit and Silk Cayes Marine Reserve, Sapodilla Cayes Marine Reserve Spawning Aggregations: Rise and Fall Bank, Nicholas Caye, Seal Caye, Gladden Spit Bird Sanctuary: Man O’ War Caye
<b>Maya Mountains Massif</b> <i>Total number of pas: 14</i> <i>Total pa area: 1,260,800</i> <i>Total landscape area:1,260,800 acres</i>	Bladen Nature Reserve; Chiquibul Forest Reserve; Chiquibul National Park; Cockscomb Basin Wildlife Sanctuary; Columbia River Forest Reserve; Deep River Forest Reserve; Maya Mountain Forest Reserve; Mountain Pine Ridge Forest Reserve; Noj Kaax Me’en Elijio Panti National Park; Sibun Forest Reserve; Sittee River Forest Reserve; Victoria Peak Natural Monument; Vaca Forest Reserve; (also includes Caracol Archaeological Site / IoA)

**Table 3: System Level Management Units**

Conservation Planning initiatives for these system level management units recognize that resources exist in a larger landscape beyond the boundaries of the protected areas themselves, and set out discrete goals and objectives at system rather than site-level, increasing management effectiveness through the development of mechanisms for collaboration for surveillance and enforcement and biodiversity monitoring, education, outreach, and management.

### **The Maya Mountains Marine Corridor**

The Maya Mountain Marine Corridor forms a significant part of Belize’s component of the Mesoamerican Biological Corridor. It stretches from the Maya Mountains ridge through the watersheds of the Toledo District to the Gulf of Honduras (including the Port Honduras Marine Reserve). The corridor itself is a mosaic of landscapes and cultures, an interdependent and biologically significant area that encompasses approximately 739,650 land acres and the 100,000 acres of Port Honduras Marine Reserve. It includes more than forty-three distinct ecosystems that support threatened species, fulfill human needs, contribute to natural disaster mitigation and climate change adaptation, and are broadly classified as upland forests, coastal plain broadleaf forests, pine savannas, freshwater systems, near shore estuaries, seagrass beds, mangroves, and coral reefs.



**Map 5: The Maya Mountain Marine Corridor**

Port Honduras Marine Reserve forms part of the eastern-most component of the Maya Mountain Marine Corridor (MMMC), encompassing near shore estuaries, seagrass beds, mangroves, and coral reef ecosystems (Map 5).

### The Southern Belize Reef Complex

The **Southern Belize Reef Complex (SBRC)** is contiguous with the northern boundary of Port Honduras Marine Reserve and stretches northwards to the northern boundary of South Water Caye Marine Reserve and south-eastwards from the coastline of Belize to the Sapodilla Cayes and the outer reef (Map 6). It encompasses four marine protected areas – Sapodilla Cayes

***A collaborative stewardship of the internationally recognized Southern Belize Reef Complex, through strategic partnerships to conserve and improve the integrity of these socio-economically and biologically important ecosystems for the benefit of future generations***

*A collective Vision for the Southern Belize Reef Complex  
Belize CAP Workshop, May, 2008*

Marine Reserve, Gladden Spit and Silk Cayes Marine Reserve, South Water Caye Marine Reserve and Laughing Bird Caye National Park. This area is characterized by the variety of reef structures, important cross-shelf habitat linkages and an assemblage of ecosystems considered possibly the most biodiverse in the region.

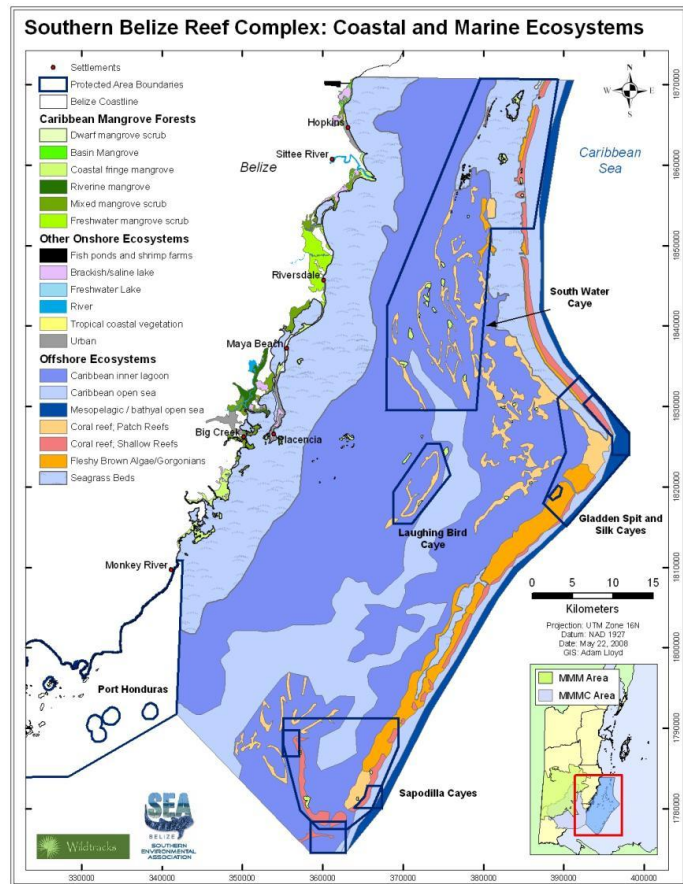
Three of the Marine Reserves form part of the serial nomination of seven sites that are recognized as components of the Belize Barrier Reef System - World Heritage Site, representing classic examples of fringing, faro and barrier reefs. Also covered within the scope of the SBRC are four legally protected critical spawning aggregation sites – the three sites within the Sapodilla Cayes Marine Reserve, and Gladden Spit, the largest aggregation known in the Mesoamerican Reef ecoregion.

Within the SBRC, the estuarine and coastal areas are considered important for the West Indian manatee, whilst the sandy beaches have a history of use as nesting sites for all three marine turtle species. The near shore mangrove nursery areas and seagrass are regionally important for recruitment for a significant number of the commercial marine species. These resources are an integral part in the support of the cultural traditions of the coastal fishing communities.

Being adjacent to the SBRC, TIDE works in close collaboration with SEA, particularly with the role Port Honduras Marine Reserve plays in filtering water before it reaches the Belize Barrier Reef and Sapodilla Cayes.

### Legal Framework

Contributing to the conservation framework of Belize are a number of laws designed to protect wildlife and national heritage. The **Fisheries Act** (1948, revised 1983, and currently being overhauled (2011)), administered under the Fisheries Dept, is the principal governing legislation to regulate the fishing industry, and is directly concerned with maintaining sustainable fish stocks and protecting the marine and freshwater environments. It also provides protection for nesting turtles and nest sites. Marine turtles themselves have been given protection since the original Fisheries Ordinance in 1940. The **Environmental Protection Act** (1992) was developed under the Department of the Environment, under



Map 6: Southern Belize Reef Complex

the Ministry of Natural Resources, with the aim of ensuring that development initiatives within Belize are planned for minimum environmental impact – important in the context of Port Honduras Marine Reserve, with privately owned / leased cayes located within the Marine Reserve.

Also developed under the Ministry of Natural Resources are the **Forest (Protection of Mangrove) Regulations** (SI 52 of 1989, under revision, 2009), which provide for the protection of mangroves, with restrictions on mangrove alteration and / or clearance. Before granting a permit for mangrove alteration, Belize law requires the Forest Department to consider whether the project will adversely affect the conservation of the area's wildlife, water flow, erosion and values of marine productivity, and to find either 'that the proposed alteration will not significantly lower or change water quality' or that the degradation of water quality is in the "larger and long-term interest of the people of Belize" (Chapter 213, Section 5.5, Belize's Forest Act).

The **Wildlife Protection Act** (SI 12 of 1982, revised 2000) also falls under the Forest Department, and provides protection for a number of marine species (West Indian manatee and dolphins), with the prohibition of hunting and commercial extraction.

The **Mines and Minerals Act** (1989) and the **Petroleum Act** (1991), regulate the exploration and extraction of all non-renewable resources, including petroleum. These Acts also control activities such as dredging, prospecting and drilling. Whilst dredging activities have the potential to impact the Marine Reserve, of more immediate concern is that Port Honduras Marine Reserve lies within two oil concession areas - Blue Creek Exploration Ltd. and Island Oil Belize Ltd.

Caye development is regulated through the requirement for an Environmental Impact Assessment, (EIA), under the associated **Environmental Impact Assessment Regulations** (SI 105 of 1995) which controls and regulates the EIA process. Under this legislation, an accepted EIA results in the production of an Environmental Compliance Plan (ECP), which is then approved and monitored by the DoE. The Department of the Environment is also responsible for responding to human impacts on the reef, such as pollution, boat groundings and fuel spills. DoE has a mechanism in place for assessment of damage from boat groundings, based on the area impacted.

The Port Authority is mandated to ensure the safety of navigational channels, through the installation of navigational aids (**Belize Port Authority Act**, 1976; revised, 2003) and installation and maintenance of demarcation buoys. It also has a role in the registration of boats and monitoring of vessels using navigational channels and the removal of boats from the reef, when groundings occur.

Financial sustainability is partially addressed at Government level through the development of a funding mechanism to assist in management and development activities within protected areas – the Protected Areas Conservation Trust (**PACT Act**, 1996), through a 'conservation tax' of Bz\$7.50 levied on non-residents as they leave the country. TIDE, as the co-management partner, is eligible for funding from the Trust, and has received funding in the past.



Significant fragmentation exists in decision making, with these different Acts falling under different Ministries. This is being addressed through the **National Protected Areas Policy and System Plan** (NPAPSP, 2005), currently guided by the National Protected Areas Secretariat, which is itself guided by the National Protected Areas Technical Committee (NPATC). More recently, the Policy Coordination & Planning Unit of the Ministry of Natural Resources and the Environment has been tasked to strengthen the NPATC and ensure a greater level of inter-departmental communication and coordination.

### 2.3.2 Land and Sea Tenure

Port Honduras Marine Reserve is a national protected area, included in Belize's territorial waters (Maritime Areas Act of 1992), with Fisheries Department as the legally mandated management authority. The seabed is national land (as are the majority of the 138 cayes within Port Honduras Marine Reserve), and thus any construction, such as piers, marinas, and seawalls, needs to be permitted by Fisheries Department and licensed by Lands Department. Any mining, including beach sand mining or dredging activities, and oil exploration / drilling activities, require permission from Fisheries Department and a license from the Geology & Petroleum Department.

Belizean fishermen have fished the area for many years, and are considered to have traditional rights to the fishing grounds, though this is regulated to some extent by the Marine Reserve regulations and zones.

The coastal area adjacent to the Marine Reserve is predominantly in the hands of private owners, and while a 1939 law reserved one-chain (20m / 66ft) of water frontage as public access, much of the land was privately titled before the law was passed.

## 2.3.3 Evaluation of Protected Area

### 2.3.3.1 Biological Importance

The area protected by the Port Honduras Marine Reserve provides one of the richest and most critically important habitats within Belize. It incorporates four distinct ecosystems: coastal and tidal wetlands, marine lagoonal habitats comprised of mangroves and seagrass beds, mangrove islands with associated shallow banks, and the Snake Cayes fringing reef system (Sullivan et al. 1995). The coastline of dense mangrove and 138 small offshore mangrove cayes, some surrounded by fringing reefs, serve as critical nursery and feeding areas for a variety of species, including the West Indian manatee (*Trichechus manatus*). The area also supports fifteen species of international concern, including four rated as Critically Endangered – staghorn and elkhorn corals (*Acropora cervicornis* and *A. palmata*), the goliath grouper (*Epinephelus itajara*), and the hawksbill turtle (*Eretmochelys imbricate*). Extensive surveys of these habitats have revealed a rich matrix of ecosystems, including the high biodiversity of the coral reef within the Marine Reserve. Over 118 finfish species have been recorded, six of which were observed only at sites around the Snake Cayes (Sullivan et al. 1995, Harborne 2000, Robinson et al. 2004).

Port Honduras Marine Reserve Species of international Concern	
<b>Critically Endangered</b>	
Staghorn Coral	<i>Acropora cervicornis</i>
Elkhorn Coral	<i>Acropora palmata</i>
Hawksbill Turtle	<i>Eretmochelys imbricata</i>
Goliath Grouper	<i>Epinephelus itajara</i>
<b>Endangered</b>	
Loggerhead Turtle	<i>Caretta caretta</i>
Green Turtle	<i>Chelonia mydas</i>
Nassau Grouper	<i>Epinephelus striatus</i>
Star Coral	<i>Montastraea annularis</i>
Star Coral	<i>Montastraea faveolata</i>
<b>Vulnerable</b>	
Rainbow Parrotfish	<i>Scarus guacamaia</i>
Queen Triggerfish	<i>Balistes vetula</i>
Hogfish	<i>Lachnolaimus maximus</i>
Cubera Snapper	<i>Lutjanus cyanopterus</i>
Mutton Snapper	<i>Lutjanus analis</i>
West Indian Manatee	<i>Trichechus manatus</i>
<b>IUCN, 2011</b>	

Two different finfish populations have been identified in Port Honduras Marine Reserve - near-shore estuarine species, and those associated with the reef (Sullivan et al., 1995). Important biological resources afforded protection by Port Honduras Marine Reserve include commercially important finfish such as snappers and groupers, in addition to the Caribbean spiny lobster (*Panulirus argus*), and the queen conch (*Strombus gigas*), both very important to the buffer communities (Punta Gorda, Punta Negra, Monkey River and the Cayes) and the economy of Belize (Foster, 2010a).

Port Honduras Marine Reserve also encompasses 138 mangrove cayes resting on shallow carbonate banks, arranged in three lines, parallel to the shore, and separated by deep channels, running parallel to the cayes (Heyman & Kjerfve, 1999). A total of 61 stony coral species have been observed in the waters of Belize, with eight unusual coral sightings on the reefs of the Snake Cayes (Fenner, 1999).

### 2.3.3.2 Local and National Importance

Port Honduras Marine Reserve is one of the largest protected areas in Belize, and encompasses more small coral cayes (approximately 138 cayes) than any other protected area in the country. It is of national importance for the services it provides, in particular as the key link between the coastal and marine ecosystems and the terrestrial protected areas and upland watersheds of the landscape / seascape of the Maya Mountain Marine Corridor (MMMC). The ecosystems within the Marine Reserve, particularly the extensive mangroves and seagrass beds, act as nursery areas for commercially important marine species and as adult habitat and feeding areas. Additionally, these coastal ecosystems provide protective buffer services for the Southern Belize Reef Complex (including the Sapodilla Cayes Marine Reserve) by altering the flow of sediment and agrochemicals from terrestrial sources.

The location of Port Honduras Marine Reserve at the foot of the Maya Mountain Marine Corridor (MMMC) results in it serving as the vital link between terrestrial protected areas and upland watersheds, and the coastal and marine ecosystems (including the Belize Barrier Reef). The extensive mangroves and seagrass beds remove land-based nutrients, sediment and other pollutants from the water column, allowing clean, clear water to flow out to the reefs of the Snakes Cayes and the Belize Barrier Reef System (Valiela et al. 2001). The MMMC is itself part of the Mesoamerica hotspot, which whilst only covering 0.5% of the world's land surface; houses 7% of its biological diversity (Miller et al., 2001). One study has found 594 genera and 1,040 species of organisms occur in coastal Belize, with an additional 634 genera and 1,302 species in the marine areas (Jacobs & Castaneda, 1998).

Port Honduras Marine Reserve also plays a critical role for the buffer communities of Punta Gorda, Punta Negra and Monkey River, and the Toledo District as a whole providing a range of ecosystem services to the surrounding communities. The intact mangroves along the coastline provide protection against storms and hurricanes and reduce the impact of the waves on the coastline. The presence of mangroves reduces storm surge inundation of seawater on land and reduces the potential physical damage to houses and other infrastructure during storm events. Furthermore, mangroves limit the daily erosion that would otherwise occur due to the natural flow of the seawater and tides along the coastline, and they reduce the flow of land-based nutrients, sediment and pollution into the sea (Valiela et al. 2001). The complex root systems of mangroves provide an ideal nursery habitat for juvenile fish and invertebrate species, and mangroves have been shown to significantly increase the survivorship of juvenile reef fish species (Mumby et al., 2004).

Port Honduras Marine Reserve as a whole is a valuable asset to the Toledo District, and provides many services in addition to shoreline protection. The Marine Reserve supports the commercial and sport fishing industries by enhancing finfish, conch and lobster populations, contributing towards the long-term sustainability of these activities. One of the main goals of the protected area is to increase and stabilize the ecosystems and populations of key species upon which the local fishing industry depends. The theory behind the establishment of No-Take Zones and marine protected areas is to provide a refuge to enable species to reach maturity and reproduce, thus contributing to the population. As the



population increases ‘spill-over’ into the General Use Zone within the protected area will help to sustain fisheries, and as such benefit local communities. The fisheries of the Port Honduras Marine Reserve, particularly queen conch and spiny lobster, are an important food and income source for the local communities.

<b>Ecosystem Services of Port Honduras Marine Reserve</b>	
<b>Regulation</b>	<p>Protection of the coastline from storm surges and waves</p> <p>Reduction of ongoing beach erosion on cayes within the reserve, and the coastline</p> <p>Providing coral, a major component in the formation of beaches and cayes</p> <p>Seagrass plays an important role in stabilizing the substrate and settling turbidity in the water before it reaches the reef</p>
<b>Recruitment</b>	No-take zones within the protected area ensure viable populations of commercial species for subsistence and commercial fishing
<b>Cultural</b>	<p>Coral reefs are important resources for tourism and recreation</p> <p>Aesthetic appreciation and recreation opportunities for local communities</p>
<b>Support</b>	<p>Coral reefs and mangroves play an important role in the cycling of nutrients</p> <p>Coral reefs, seagrass beds and mangroves within the protected area provide ecosystems necessary for different life stages of commercial and non-commercial species</p> <p>Coral reefs are among the most productive habitats, producing 2,000 decagrams of carbon per square meter per year</p>
<b>Adapted from UNEP-WCMC, 2006</b>	

**Table 4: Ecosystem Services of Port Honduras Marine Reserve**

Commercial fishing provides local residents with direct revenue generation and provision of an important source of protein. A 2009 study on the socioeconomic impacts of the Marine Reserve on local communities found that 59% of the local population consumes locally caught seafood at least twice a week (Padilla Plaza & Ferguson III, 2010). The sport fishing potential of the area attracts tourists from all over the world, not only benefiting the local tour guides, but also helping to sustain the hotels, guest houses and restaurants and a range of other local businesses in the stakeholder communities. Port Honduras Marine Reserve also attracts tourists for a variety of other reasons, including snorkelling, SCUBA diving, kayaking and bird watching. The protected area has great potential to attract tourism to the region and to directly and indirectly impact the community by providing alternative sources of income - it is estimated that 28% of the population from the buffer communities is employed, directly or indirectly, in the tourism industry (Padilla Plaza & Ferguson III, 2010). TIDE operates a sister organization, TIDE Tours, that actively trains and employs local residents to guide marine and terrestrial tours within the Marine Reserve, and the surrounding areas. Communities also benefit from recreational

uses of the Marine Reserve, such as recreational and sport fishing, kayaking, swimming, snorkelling and trips to the beach.

In addition to the services coastal and marine ecosystems provide in terms of fisheries and pollution mitigation, these ecosystems also play a significant role in the global carbon cycle. Not only do marine ecosystems represent the largest long-term sink for carbon but they also store and redistribute approximately 93% of the Earth's carbon dioxide (CO<sub>2</sub>) (Nellemann et al., 2009). The ocean's vegetated habitats, in particular mangroves, salt marshes and seagrasses, cover less than 0.5% of the seabed, but account for more than 50%, possibly as much as 71%, of all carbon storage in ocean sediments (Nellemann et al. 2009). Blue (marine) carbon sinks and estuaries are estimated to capture the equivalent of up to half of the emissions from the entire global transport sector (Nellemann et al., 2009). Preventing further loss and degradation of these ecosystems and promoting their recovery on a global scale could contribute to offsetting 3–7% of current fossil fuel emissions in the next twenty years (Nellemann et al. 2009). The extensive mangrove and seagrass coverage protected within the Marine Reserve could play a significant contribution to the Belize efforts in the fight against global climate change.

Port Honduras Marine Reserve also contributes to the protection and enhancement of populations of species of both national and international concern. In the waters surrounding the Snake Cayes, near-shore fringing reefs provide habitat for reef organisms. These are unique in Belize as mid-lagoonal reefs, with characteristics of both inshore reef and offshore barrier reef environments. These reef areas underwent extensive bleaching in 1998, losing up to 40% of coral cover, but have since recovered, suggesting some level of resilience to climate change.

Nationally, the primary commercial species of concern within the protected area include the Caribbean spiny lobster (*P. argus*) and the queen conch (*S. gigas*). The queen conch is not yet endangered, but listed under CITES as a commercially threatened species (CITES, 2010). Other species of national and international importance that gain protection through the existence of the Marine Reserve include, but are not limited to, West Indian manatee (*Trichechus manatus*), goliath grouper (*Epinephelus itajara*), Nassau grouper (*Epinephelus striatus*), hawksbill turtle (*Eretmochelys imbricata*), elkhorn coral (*Acropora palmata*).

### 2.3.4 Socio-Economic Context

Belize has a low population currently estimated at approximately 307,900 (Figure 1; CIA, 2010), of which 51.2% are urban dwellers (UN, 2007). Population densities are low, with just over 13.1 persons per sq. km., concentrated primarily within the northern plain, southern coastal plain, Belize Valley and Stann Creek Valley. Much of the remaining country is less suited to habitation, with swampy lowlands and steep terrain in the Maya Mountains.

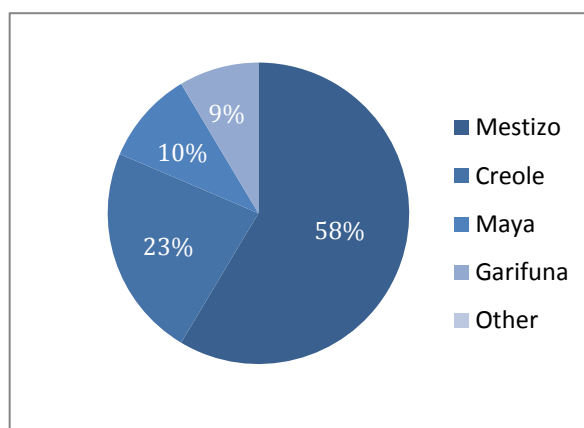
It is a country of many ethnic cultures, with Mestizo, Creole, Maya and Garifuna being the major population groups (Figure 2). There is an ongoing emigration to the United States – generally those from urban areas who have completed secondary school or have professional training. There is also a significant influx of Central American refugees – primarily from Guatemala and Honduras – with an estimated 20% of heads of households being born outside of Belize (2010 Poverty assessment data).

The economy of Belize has, in the past, been based largely on agriculture, with fisheries, banana, sugar and citrus forming some of the traditional exports that contribute significantly towards the GDP. This has recently been exceeded by revenue from oil extraction. There is also an increasing reliance on the developing tourism industry, which is rapidly becoming the major foreign exchange earner, with over 840,000 tourists arriving in Belize in 2008 (Belize Tourism Board (BTB), 2009).

The fishing industry has had a significant impact on the viability of the commercial fish stocks of the marine reserve, and provides employment for over 2,759 fishers in Belize (Fisheries Department, 2010). Fishing techniques vary, with the more southerly communities using hand lines for finfish, with a switch to free-diving for spiny lobster and queen conch at the opening of lobster and conch seasons. Fishermen tend to be between 15 and 35 years of age, often with limited education. Alternative job opportunities in the coastal communities are limited, with many fishermen leaving primary school to go directly into fishing (FAO, 2005).

**Figure 1: Belize Demographic Statistics (Average)**

Population (2010 est.)	307,899
Population density (2008 est)	13.1/sq. km.
Annual growth rate (2010)	2.2%
Birth rate (2010 est.)	27.3 per 1000
Mortality rate (2010 est.)	5.8 per 1000
Fertility rate (2010)	3.3 children per woman
Life expectancy (2010)	78 (female); 74 (male)
Below Poverty level	33.5% (2002) 43% (2010)
Literacy rate (2010)	76.9%
Unemployment rate (2008)	8.2%
GDP (2008)	Bz\$2.75 million
GDP (per capita, 2008)	Bz\$9,138 per capita
Ref: UN data, 2010 CIA Factbook, 2010 Ministry of Health CSO, Mid-term 2004 CSO, Poverty Assessment Report, 2002	



**Figure 2: Belize Demographic Statistics**

### State of National Capture Fisheries (2007)

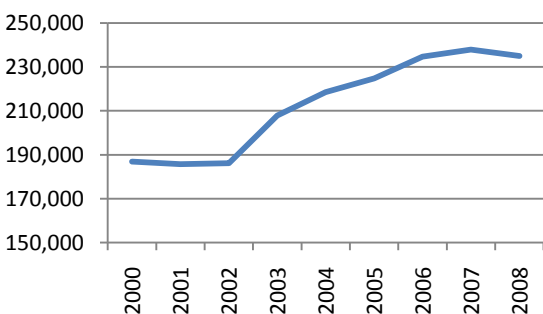
In 2007, overall fisheries production volume decreased by 6.0% from 570.4 tonnes (1,254,861.5 lbs) in 2006 to 534.6 tonnes (1,176,033.7 lbs) in 2007. The overall monetary value of the exports of the capture fishery commodities amounted to Bz\$22,700,000. (SIB and Belize Fisheries Department 2008).

In general, lobster tail production volume increased by 10% from 190 tonnes (419,863 lbs) in 2006 to 210 tonnes (462,152.3lbs) in 2007. The increase in production volume of lobster tails also produced an increase in lobster head meat production volume, from 17.2 tonnes (37,835 pounds) in 2006 to 18.8 tonnes (41,294 lbs) - equivalent to 9.14% in weight - with an export value of \$98,480 in 2007.

Conch production volume decreased by almost 17% from 314.7 tonnes (692,302.5 lbs) in 2006 to 261.3 tonnes (574,756.1 lbs) in 2007, when quotas were developed to ensure greater sustainability. As a result, conch meat production exceeded its historical peak (2007), with 334 MT (734,600lbs) produced in 2010 (Fisheries Department, 2011). The queen conch is not yet endangered, but listed under CITES as a commercially threatened species (CITES, 2010).

Fish fillet, lobster head meat and whole fish showed an increase in production volume of 37.91 % (from 20 tonnes in 2006 to 27 tonnes in 2007), 9.14% (17 tonnes in 2006 to 19 tonnes in 2007) and 4.64% (4 tonnes in 2006 to 4.3 tonnes in 2007), respectively.

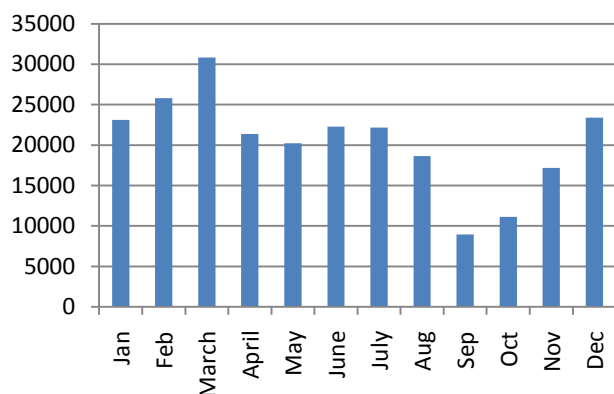
**From: Ministry of Agriculture and Fisheries: Annual Report 2007**



The Fisheries Sector (including aquaculture) ranked 4<sup>th</sup> in its contribution to the national GDP, though the actual percentage contribution has declined from 23% in 2006 to 1.5% in 2008, as petroleum exports and tourism sectors continue to grow. Fisheries products are composed of two major components: capture fisheries (representing approximately 45% - predominantly lobster, conch and finfish) and aquaculture (55% - shrimp and tilapia), primarily for the export market. The primary exploited capture fisheries species, lobster and conch, have both declined since the early 1980s, when the industry was at its peak. Management techniques such as managed access and quotas are now being implemented to ensure sustainability. It is estimated that 80% of the lobster and conch is exported through the four fishing cooperatives, and the remaining 20% is sold for local consumption (Cooper et al., 2008), with the majority of the finfish being marketed locally. Capture fisheries export earnings totaled approximately Bz\$20.5 million dollars in 2008, primarily from the traditional lobster and conch capture fisheries (Ministry of Agriculture and Fisheries, 2008).

The developing tourism industry, one of the fastest growing sectors in Belize, is rapidly becoming the major foreign exchange earner, with over 840,000 tourists arriving in Belize in 2008 (BTB, 2009; Figures 3 and 4). Tourism is the third ranking productive sector in Belize, contributing 28.2% (Bz\$816.3mn) in 2009, with projections suggesting that this will increase to 31.4% (Bz\$1,601.2mn) by 2020. The tourism sector provided an estimated 34,000 jobs in 2009, 28.3% of total national employment or 1 in every 3.5 jobs. This is predicted to increase to 53,000 jobs, 31.6% of total employment (1 in every 3.2 jobs) by 2020 (WTTC, 2010).

**Figure 3:** Belize International tourism arrivals (2000 – 2008) (BTB, 2009)



**Figure 4:** Belize International tourism arrivals per month (2008) (BTB, 2009)

Port Honduras Marine Reserve is located within the Toledo District. Toledo has only a limited service-based economy, and many residents earn their income and livelihoods from subsistence agriculture, small-scale fisheries, ecotourism and agro-forestry. Other sources of income are derived from jobs within the public sector such as teaching or within the public sector, and with the high number of non-governmental organizations (NGOs) and foundations within the area. Despite the extensive natural resources of the Toledo District, the tourism industry has remained small with limited eco-tourism ventures, hotels and restaurants, and much of

the infrastructure required to support large-scale tourism is still absent from the district.

Toledo is gaining some attention from large-scale investors with interests in mechanized agriculture, aquaculture, logging, mineral exploration and renewable energy. While these ventures can bring positive impacts to the district in terms of jobs and investment, they also have the potential to have severe negative and long-term environmental impacts if poorly regulated.

Three communities have been identified as major stakeholders in the protected area, through fishing or tourism, and a basic stakeholder analysis identifies stakeholder interests and impacts (Table 5). Key stakeholders of the Port Honduras Marine Reserve include local fishers, tour guides, tour operators, hotel and restaurant owners, local residents, recreational users of the protected area, tourists, local and national politicians and large-scale investors.

Belize Stakeholder Communities of the Port Honduras Marine Reserve				
Community	Location (UTM) Distance (km)	Distance from Boundary	Population (approx.) <sup>1</sup>	Population Component
Monkey River	E16 341187 N18 09691 (23 km)	Directly borders reserve	200 <sup>1</sup>	Fishers, farmers, tourism (including fly fishing)
Punta Negra	E16 334998 N17 99698 (22.5km)	Directly borders reserve	18 <sup>2</sup>	Fishers, farmers, guiding
Punta Gorda	E16 306862 N18 80471 (50km)	4km	5,255 <sup>2</sup>	Fishers, guides. District administrative centre

<sup>1</sup> CSO, 2000 estimate <sup>2</sup> Perez, 2009

**Table 5: Belize Stakeholder Communities of Port Honduras Marine Reserve**

In addition, due to its location in relation to Belize, Guatemala and Honduras, a significant but so far unquantified number of private tour groups and fishermen from the two neighboring countries also use the natural resources of the PHMR.

Different stakeholders have different interests in PHMR related to the benefits or detriments they feel it has on their livelihoods, with some supporting its existence, while others being antagonistic, feeling it has had detrimental effects on their livelihoods. In 2004 and 2009, two studies were conducted within the communities that buffer PHMR and with the local fishers (sport and commercial fishers) regarding the socio-economic impact that Port Honduras Marine Reserve has had on their lives. The 2004 study found that 84% of respondents said PHMR had no impact on their livelihoods since its establishment in 2000 (Collins, 2004). The 2009 study, however, showed only 64% of household respondents said that PHMR had had no impact on their livelihoods since its establishment (Padilla Plaza & Ferguson III, 2010).

The 2009 study also found that Punta Negra has faced significant impacts since the establishment of PHMR, partially due to the presence of the community within the marine reserve. Though they were still able to fish within 95% of PHMR, the residents of Punta Negra felt that regulation of specific destructive gears, such as the banning of gill nets, was severely limiting to income generation (Padilla Plaza & Ferguson III 2010). Twenty years ago the community consisted of around 40 households. This had dropped to 9 households by the 2009 study (Padilla Plaza & Ferguson III, 2010), most of the population loss being due to the migration of fishers to urban areas to seek alternative income (Padilla Plaza & Ferguson III, 2010).

In contrast, Port Honduras Marine Reserve has had a positive effect on many stakeholders' livelihoods in other communities. The Toledo District has seen an increase in tourism over the last few years, directly benefitting local tour guides, tour operators, hotels and restaurants within the area, some of which can be attributed to the existence of the Marine Reserve, with activities such as fly-fishing, snorkelling and SCUBA diving. It is estimated that 28% of the population from the buffer communities is employed directly or indirectly, in the tourism industry (Padilla Plaza & Ferguson III, 2010). TIDE operates a sister organization, TIDE Tours, that actively trains and employs local residents to guide marine and terrestrial tours within the Marine Reserve, and the surrounding areas.

Along with the Belize Tourism Association, TIDE has trained 30 commercial fishers as licensed tour guides and sport fishers between 2003 and 2005. In general, this has permitted diversification of income in the coastal communities, with 7% of the trained fishers interviewed in 2004 working solely as tour guides for sport fishing expeditions, and a further 33% earning an income from a combination of commercial and sport fishing (Collins, 2004). In 2005, it was estimated that tour guides generated an estimated annual profit of Bz\$514,719 (US\$237,359) (Coleman & Diamond, 2005). Inclusion of the primary private fly fishing company, El Pescador, increases the total revenue generated using the Port Honduras Marine Reserve to Bz\$1,391,000 (over US\$695,000) (Coleman & Diamond, 2005).

**Table 6: Stakeholder Analysis for Port Honduras Marine Reserve**

Stakeholder	Influence or Impact of Port Honduras Marine Reserve on Stakeholder		Influence or Impact of Stakeholder on Port Honduras Marine Reserve	
<b>Community Stakeholder</b> Monkey River, Punta Negra, Punta Gorda	<ul style="list-style-type: none"> <li>▪ Management of reef, other ecosystems and species for fisheries and tourism</li> <li>▪ Shifting income base from fisheries dependency to tourism and associated opportunities, with increased economic benefits</li> <li>▪ Focus of TIDE on education, awareness and alternative livelihoods for fishermen, associated with the protected area</li> <li>▪ Management and protection of marine resources in perpetuity for future generations</li> <li>▪ Exclusion from traditional fishing areas</li> </ul>	<ul style="list-style-type: none"> <li>+</li> <li>+</li> <li>+</li> <li>+</li> <li>-</li> </ul>	<ul style="list-style-type: none"> <li>▪ Cooperation and collaboration towards effective protected area management</li> <li>▪ Greater awareness amongst community stakeholder – particularly youth – of the importance of reef and environmental services they provide</li> <li>▪ Adoption of reef tourism Best Practices through awareness and alternative livelihood training</li> <li>▪ Illegal fishing within the No-Take zones</li> <li>▪ Anchor damage to coral and seagrass</li> <li>▪ Tourism impacts in heavy-use areas</li> </ul>	<ul style="list-style-type: none"> <li>+</li> <li>+</li> <li>+</li> <li>-</li> <li>-</li> <li>-</li> </ul>
<b>Commercial Fishermen (Belize)</b>	<ul style="list-style-type: none"> <li>▪ Protection of fish, lobster and conch resources within the Conservation and Preservation Zones ensuring continued viability of fishery</li> <li>▪ Focus of TIDE on education, awareness and alternative livelihoods for fishermen, associated with the protected area</li> <li>▪ Exclusion from traditional fishing areas</li> </ul>	<ul style="list-style-type: none"> <li>+</li> <li>+</li> <li>-</li> </ul>	<ul style="list-style-type: none"> <li>▪ Some support for effective management of MPA</li> <li>▪ In some areas, low level of cooperation and some open antagonism towards protected area</li> <li>▪ Illegal fishing within the Conservation and Preservation Zones</li> <li>▪ Fishing impacts within protected areas (including damage to coral)</li> </ul>	<ul style="list-style-type: none"> <li>+</li> <li>-</li> <li>-</li> <li>-</li> </ul>
<b>Commercial Fishermen (Guatemala and Honduras)</b>	<ul style="list-style-type: none"> <li>▪ Protection of fish, lobster and conch resources within the Conservation and Preservation Zones ensuring continued viability of fishery</li> <li>▪ Exclusion from fishing (illegally) in Belize waters</li> </ul>	<ul style="list-style-type: none"> <li>+</li> <li>-</li> </ul>	<ul style="list-style-type: none"> <li>▪ Very low level of cooperation or openly antagonistic towards protected area</li> <li>▪ Illegal fishing within the No Take Zones</li> <li>▪ Illegal fishing impacts within protected areas (including damage to coral)</li> </ul>	<ul style="list-style-type: none"> <li>-</li> <li>-</li> <li>-</li> </ul>
<b>Tour Guides (including sport fishing guides and tour boat captains) (Belize)</b>	<ul style="list-style-type: none"> <li>▪ Benefit from having Port Honduras Marine Reserve as an adjacent venue for snorkeling, dive and sports fishing related tourism</li> <li>▪ Benefit from training opportunities associated with TIDE and Port Honduras Marine Reserve</li> <li>▪ Employment in marine-based tourism initiatives</li> <li>▪ Income from using Port Honduras Marine Reserve for tourism</li> </ul>	<ul style="list-style-type: none"> <li>+</li> <li>+</li> <li>+</li> <li>+</li> </ul>	<ul style="list-style-type: none"> <li>▪ Support the conservation goals of the Marine Reserve</li> <li>▪ Provide interpretation for visitors, facilitating overall visitor appreciation</li> <li>▪ If well trained, assist with visitor management within the protected area through in-depth briefings</li> <li>▪ If poorly trained, can result in poor visitor management and increased impact on corals and associated fauna, anchor damage etc.</li> </ul>	<ul style="list-style-type: none"> <li>+</li> <li>+</li> <li>+</li> <li>-</li> </ul>



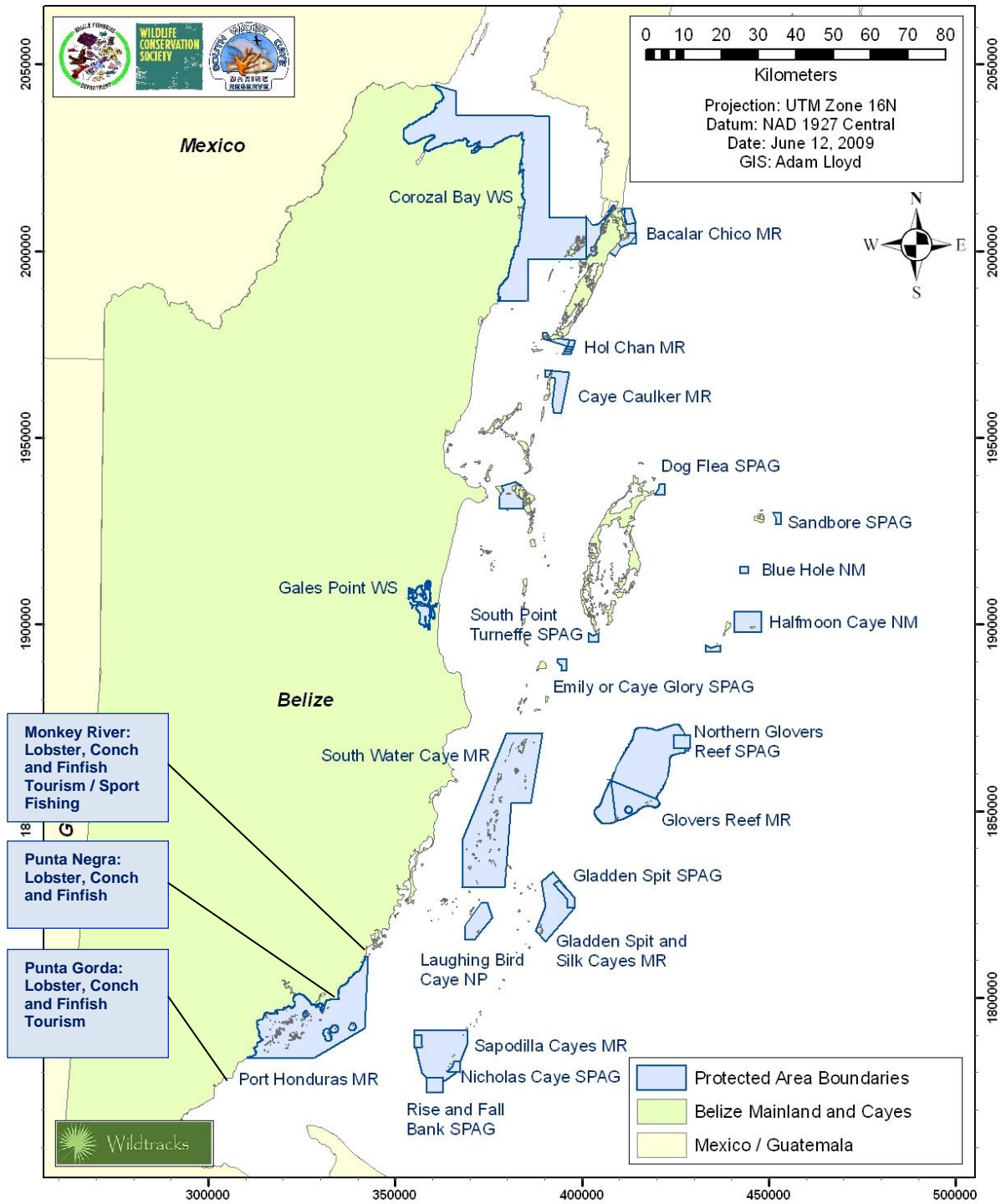
Table 6: Stakeholder Analysis for Port Honduras Marine Reserve (cont.)				
Stakeholder	Influence or Impact of Port Honduras Marine Reserve on Stakeholder		Influence or Impact of Stakeholder on Port Honduras Marine Reserve	
<b>Local / National / International Tour Operators</b>	<ul style="list-style-type: none"> <li>▪ Benefit from having Port Honduras Marine Reserve as a venue for marine-associated tourism</li> <li>▪ Income from using Port Honduras Marine Reserve as a tourism destination</li> </ul>	<p style="text-align: center;">+</p> <p style="text-align: center;">+</p>	<ul style="list-style-type: none"> <li>▪ Provide marketing at a local, national and international level, and send visitors to Port Honduras Marine Reserve</li> <li>▪ Support the conservation goals of the Marine Reserve</li> <li>▪ Provide a financial sustainability mechanism for management of the protected area</li> <li>▪ Increase the potential for exceeding the carrying capacity of the protected area</li> </ul>	<p style="text-align: center;">+</p> <p style="text-align: center;">+</p> <p style="text-align: center;">+</p> <p style="text-align: center;">-</p>
<b>Hotels / Resorts</b>	<ul style="list-style-type: none"> <li>▪ Benefit from having Port Honduras Marine Reserve as a venue for guests</li> </ul>	<p style="text-align: center;">+</p>	<ul style="list-style-type: none"> <li>▪ Provide accommodation for visitors to the MPA</li> <li>▪ Increase awareness and knowledge of the MPA</li> <li>▪ Negative impacts to the environment if unregulated</li> </ul>	<p style="text-align: center;">+</p> <p style="text-align: center;">+</p> <p style="text-align: center;">-</p>
<b>BTIA</b>	<ul style="list-style-type: none"> <li>▪ Benefit from having Port Honduras Marine Reserve as a tourism attraction</li> </ul>	<p style="text-align: center;">+</p>	<ul style="list-style-type: none"> <li>▪ Provide national and international marketing of Port Honduras Marine Reserve</li> <li>▪ Support the conservation goals of the Marine Reserve</li> </ul>	<p style="text-align: center;">+</p> <p style="text-align: center;">+</p>
<b>Local NGOs</b>	<ul style="list-style-type: none"> <li>▪ Support sustainable fishing practices</li> <li>▪ Support sustainable employment opportunities</li> <li>▪ Educate local communities about conservation</li> </ul>	<p style="text-align: center;">+</p> <p style="text-align: center;">+</p> <p style="text-align: center;">+</p>		
<b>General Belize Public</b>	<ul style="list-style-type: none"> <li>▪ Maintenance of access to fish, lobster and conch</li> <li>▪ Environmental services</li> <li>▪ Cultural and aesthetic appreciation</li> <li>▪ Increased awareness through education</li> </ul>	<p style="text-align: center;">+</p> <p style="text-align: center;">+</p> <p style="text-align: center;">+</p> <p style="text-align: center;">+</p>	<ul style="list-style-type: none"> <li>▪ Support of the general public will strengthen the position of protected area</li> <li>▪ Lack of support may increase chances of dereservation</li> </ul>	<p style="text-align: center;">+</p> <p style="text-align: center;">-</p>
<b>Visitors: Tourists</b>	<ul style="list-style-type: none"> <li>▪ Enjoy Port Honduras Marine Reserve as a tourism destination</li> <li>▪ Benefit from education and awareness opportunities</li> </ul>	<p style="text-align: center;">+</p> <p style="text-align: center;">+</p>	<ul style="list-style-type: none"> <li>▪ Entrance fee contributes towards the goal of sustainability</li> <li>▪ Provide marketing nationally and internationally by word of mouth, if happy with level of product</li> <li>▪ Presence deters illegal fishing within the No Take zones</li> <li>▪ Negatively impact marine and terrestrial environments</li> </ul>	<p style="text-align: center;">+</p> <p style="text-align: center;">+</p> <p style="text-align: center;">+</p> <p style="text-align: center;">-</p>
<b>Visitors: Researchers</b>	<ul style="list-style-type: none"> <li>▪ Benefit from being linked to Port Honduras Marine Reserve</li> <li>▪ Benefit from access to a protected marine environment</li> <li>▪ Benefit from historic baseline information on past research activities within protected areas</li> </ul>	<p style="text-align: center;">+</p> <p style="text-align: center;">+</p> <p style="text-align: center;">+</p>	<ul style="list-style-type: none"> <li>▪ Conservation management benefits from data gathered</li> <li>▪ Greater knowledge of marine and terrestrial environments and species within area</li> <li>▪ Benefit from increased research activity within area</li> <li>▪ Presence deters illegal fishing within the No Take zones</li> <li>▪ Possible impact of research activities on marine environments</li> </ul>	<p style="text-align: center;">+</p> <p style="text-align: center;">+</p> <p style="text-align: center;">+</p> <p style="text-align: center;">+</p> <p style="text-align: center;">-</p>



Table 6: Stakeholder Analysis for Port Honduras Marine Reserve (cont.)				
Stakeholder	Influence or Impact of Port Honduras Marine Reserve on Stakeholder		Influence or Impact of Stakeholder on Port Honduras Marine Reserve	
<b>Sailboat Charter Companies</b>	<ul style="list-style-type: none"> <li>▪ Benefit from protection of Port Honduras Marine Reserve as a destination</li> </ul>	+	<ul style="list-style-type: none"> <li>▪ Support the conservation goals of Port Honduras Marine Reserve</li> <li>▪ Impacts of sewage and detergent, bilge water, grey water and oil</li> <li>▪ Visual impact of non-traditional sailing boats</li> <li>▪ Anchor damage on mooring sites</li> <li>▪ Potential for grounding on the reef</li> <li>▪ Lack of compliance to rules and regulations due to limited awareness</li> </ul>	+ - - - -
<b>Belize Fisheries Department</b>	<ul style="list-style-type: none"> <li>▪ Part of Belize's marine protected areas system, for maintenance of commercial species</li> <li>▪ Provides fisheries management for fishing Industry</li> <li>▪ Generates revenue for the Fisheries Department</li> </ul>	+ + +	<ul style="list-style-type: none"> <li>▪ Provides staff, fuel and training for surveillance and enforcement of Port Honduras Marine Reserve</li> </ul>	+
<b>Government of Belize</b>	<ul style="list-style-type: none"> <li>▪ Provides finance for fisheries management for the fishing Industry</li> <li>▪ Provides environmental services</li> <li>▪ Port Honduras Marine Reserve included within the National Protected Areas System Plan - assists in fulfilling Belize Government's commitment to the conservation of natural resources, CCAD, CBD, and WHS</li> <li>▪ Income generation of significant foreign revenue</li> <li>▪ Provides employment opportunities in stakeholder communities</li> </ul>	+ + + + +	<ul style="list-style-type: none"> <li>▪ Political support (currently being strengthened through the NPAPSP)</li> <li>▪ Lack of political support</li> <li>▪ Uncertainty of long term future commitment</li> </ul>	+ - -

**Table 6: A basic Stakeholder Analysis of Port Honduras Marine Reserve**

## Primary Stakeholder Communities of Port Honduras Marine Reserve



**Map 7:** Sapodilla Cayes Marine Reserve: Principal Stakeholder Communities

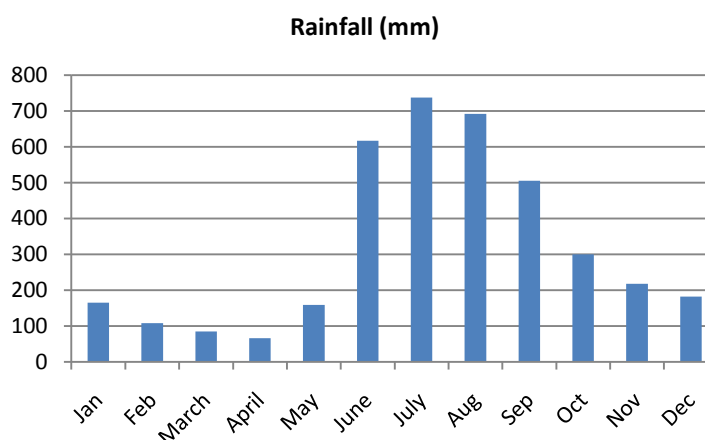
## 2.4 Physical Environment

### 2.4.1 Climate

The climate of Central America is controlled by the interaction between the easterly trade winds and the central mountain ridge (Nieuwolt, 1977). The mountains divide the region into a dry subtropical Pacific coast to the west and a humid, tropical, east-facing Caribbean coast, with climate largely being dictated by the interaction of easterly trade winds with the ridge (Portig, 1976). The trade winds pick up moisture from the warm sea surface, converging with continental air masses where the inversion layer is weakened by turbulence and mixing with humid lower winds as they approach the coast of Central America (Heyman & Kjerfve, 1999). Because of these interactions, rainfall is very high on the eastern coast of Central America, including Belize, during the summer and autumn months (Heyman & Kjerfve, 1999). Rainfall is further enhanced by tropical storm events between June and November every year as Belize lies within the hurricane belt (Portig, 1976). In addition, on a more local scale, the Maya Mountains within Southern Belize reach 1120m, further influencing the rainfall in the area (Heyman & Kjerfve, 1999). As a result of all of these factors, rainfall in southern Belize averages between 3000 to 4000 mm each year (Table 7), higher than 90% of the rest of Central America (Heyman & Kjerfve, 1999).

#### Rainfall

There is significant variation in precipitation throughout the year in southern Belize. During 2008, the average monthly precipitation for Punta Gorda was 320 mm (Figure 5; Table 7). The driest months are from February to April with rainfall ranging from 40-70mm per month, whilst in the wettest months (June through to September) rainfall frequently exceeds 400mm per month and often in excess of 700mm (Heyman & Kjerfve, 1999).



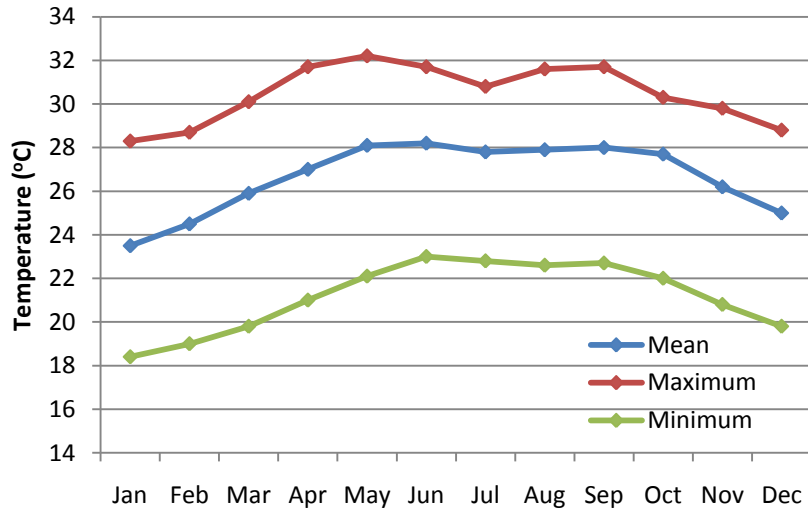
**Figure 5: Monthly precipitation data for Punta Gorda, Southern Belize for Belize during 2008 (www.climate-charts.com)**

Parameter	Jan	Feb	Mar	Apr	May	Jun	Jul	Aug	Sep	Oct	Nov	Dec	Avg	Total
<b>Precipitation (mm)</b>	165	108	85	66	159	617	738	692	506	300	218	182	320	3836
<b>Max Air Temp (°C)</b>	28.3	28.7	30.1	31.7	32.2	31.7	30.8	31.6	31.7	30.3	29.8	28.8	30.5	-
<b>Min Air Temp (°C)</b>	18.4	19	19.8	21	22.1	23	22.8	22.6	22.7	22	20.8	19.8	21.1	-
<b>Mean Air Temp (°C)</b>	23.5	24.5	25.9	27	28.1	28.2	27.8	27.9	28	27.7	26.2	25	26.7	-

**Table 7: Monthly precipitation data for Punta Gorda, Southern Belize and maximum, minimum and mean air temperature for Belize during 2008 (www.climate-charts.com)**

## Air Temperature

Seasonal variation in air temperature is minimal in southern Belize due to the strong maritime influence (Nieuwolt, 1977). Historically, air temperature during the cooler months (November to March) averages 24 °C and 28.7 °C during the warmer months (July to September) (Heyman & Kjerfve, 1999; Table 7; Figure 6). The combination of high temperatures and high rainfall makes the climate in southern Belize exceptionally hot and humid, with average humidity of 80% throughout the year (Heyman & Kjerfve, 1999).



**Figure 6: Mean, Maximum and Minimum Monthly Temperatures for Belize during 2008.**

## Weather Systems

Belize is affected by three very distinct seasonal weather systems: trade winds, northers and tropical storms. All three have an influence on the rainfall and temperature patterns, on the sea level, and on the currents around the Port Honduras Marine Reserve itself.

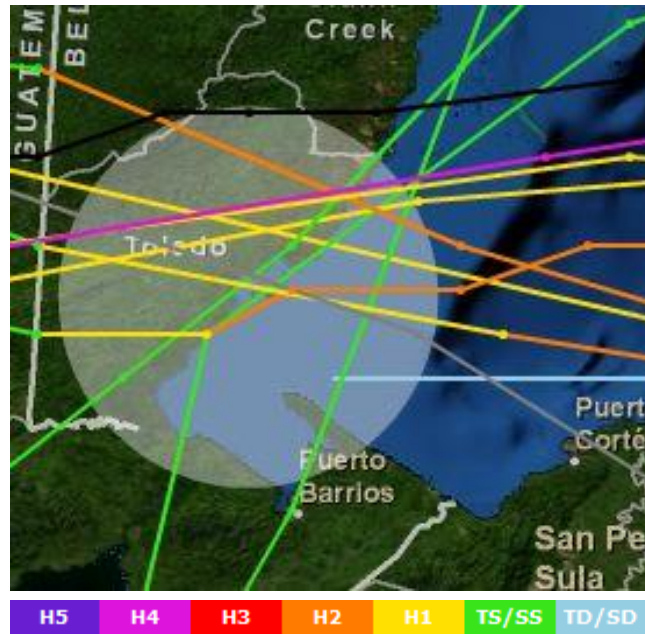
**Tropical Storms:** Originating in the Atlantic Ocean over warm, tropical waters, tropical storms affect Belize every year. These storms are non-frontal, developing highly organized circulations, and ranging in scale from tropical depressions and tropical storms (with sustained wind speed < 74 mph) to hurricanes (with sustained wind speed > 74 mph). They move westward towards the Caribbean, gathering strength until they hit land. Tropical storms and hurricanes impact Belize on a regular basis. However, few storms reach the southernmost part of Belize. Large areas of coastline and inland areas were stripped of their vegetation and many homes and buildings were damaged or destroyed. The Government of Belize estimated damage to be approximately US\$66.2 million (Avila, 2001).

- **Trade Winds** – the predominant winds, blowing from the east and north-east
- **Northers** - high-pressure fronts moving down from the north, occurring between October and April
- **Tropical Storms** - occurring between June and November, originating in the mid-Atlantic

The hurricane season stretches from the month of June through November, with historical records identifying nine hurricanes and two tropical storms that have passed within a 50-km radius of Port Honduras Marine Reserve (Table 8; Figure 7; NHC, 2011).

Name	Cat.	Year	Date Passed PHMR
Not named	H1	1918	25 <sup>th</sup> August
Not named	H1	1934	15 <sup>th</sup> June
Not named	H1	1941	28 <sup>th</sup> September
Not named	TS	1943	22 <sup>nd</sup> October
Not named	H1	1945	3 <sup>rd</sup> October
Abby	H1	1960	14 <sup>th</sup> July
Francelia	H2	1969	3 <sup>rd</sup> September
Laura	TS	1971	21 <sup>st</sup> November
Fifi	H2	1974	19 <sup>th</sup> September
Mitch*	H2	1998	29 <sup>th</sup> October
Iris	H4	2001	9 <sup>th</sup> October

TS: Tropical Storm  
 H: Hurricane  
 H1: Category 1: winds > 74 – 95mph  
 H2: Category 2: winds 96 - 110mph  
 H3: Category 3: winds 111 - 130mph,  
 H4: Category 4: winds 131 – 155mph  
 \*Whilst Mitch did not pass within 50km, it had a huge impact on the reef in the area



**Figure 7: Port Honduras Marine Reserve: Tropical Storms / Hurricanes within a 50km of the Marine**

**Table 8: Hurricanes affecting Port Honduras Marine Reserve (<50km radius) (www.nhc.noaa.gov)**

Whilst many hurricanes have very focused paths of destruction, their effects are wide ranging, particularly at sea. As well as the physical and mechanical damage to the coral, hurricanes also stir up the water, increasing turbidity and can reduce water clarity for a significant time after the storm event itself. Water clarity can be further reduced following tropical storms by the associated heavy rainfall, which can exacerbate erosion and increase sediment transport from the mainland via the rivers.

Hurricanes can also result in major changes to the shapes and sizes of cayes and sandbars within the marine reserve, as well as causing damage to infrastructure on the cayes (CEDRA, 2001). The most recent extreme hurricane impacts have been from Hurricane Mitch (1998) and Hurricane Iris (2001). In late October, 1998, shortly after peak bleaching temperatures, Hurricane Mitch swept across the Gulf of Honduras, to then stop 400km east of the southern coastline for 2 days,



**Figure 8: Port Honduras Marine Reserve: Hurricane track: Hurricane Iris (www.csc.noaa.gov, 2011)**

adjacent to the Bay Islands of Honduras. Even though it did not hit Belize directly, its proximity did tremendous damage. Hurricane Iris made landfall near Monkey River, slightly to the north of the Marine Reserve on the 9<sup>th</sup> October, 2001. The area of impact was relatively small, with hurricane force winds extending out for only 30km – but the 140mph winds and the associated storm surge of 14 feet resulted in significant devastation in the coastal areas.

## 2.4.2 Geology

Coastal ecosystems persist throughout the geological record, but the physical location of these systems migrates with changes in the land-sea margin and changes in sea level. Understanding the coastal geology of southern Belize is critical to understanding the history and development leading to the present configuration of coastal ecosystems that occur today as well as change likely to occur in the future with changes in sea level. The geological processes influencing southern Belize can be understood by breaking the continental margin and shelf into three components: the coastal margin, the near-coast shelf and channels, and the offshore reef tract (Sullivan et al., 1995). The continental margin of Belize forms one of the sides of a deep oceanic basin that makes up the northwest Caribbean region of the Tropical Western Atlantic. This basin is surrounded by the Cayman Ridge and Trough System to the east, the Nicaraguan Rise to the southeast, and by Cuba to the north.

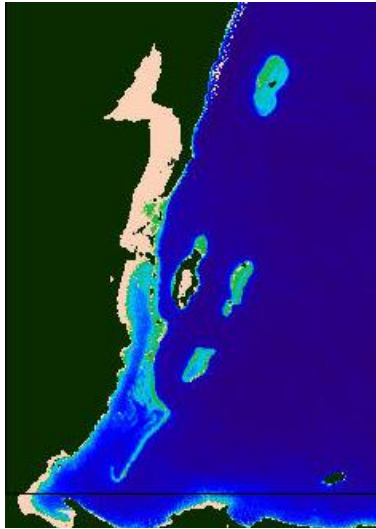
The geology of coastal Belize is complex, and reveals a history of rock strata formed from terrestrial and marine sediments altered by tectonics. The basement structure of the continental margin of Belize is characterized by groups of aligned rift blocks that trend approximately parallel to the coast but that diverge north-eastward (Sullivan et al. 1995). Early in the Mesozoic (65-248 million years ago) the orogenic phase occurred, characterized by block faulting in northern Central America and accompanied by deposition of continental red beds. This faulting progressed into Guatemala, Belize and Western Honduras and it is during this period that the development of the north-western Caribbean occurred, opening a rift between the Yucatan peninsula and Honduras, creating the Gulf of Honduras (Sullivan et al. 1995). During the late Cretaceous period, marine red beds, siltstone and shale, detrital limestone and some reef-like carbonate rocks were deposited over much of Guatemala, Belize and Yucatan (Sullivan et al. 1995).

In the Cenozoic era (65 million years ago to the present), deltaic detritus and carbonates accumulated in restricted marine embayments of eastern Guatemala and southern Belize. The streams of southern Belize drain the Maya Mountains, but they flow across a relatively flat and narrow coastal plain into swamps and small lagoons before entering the sea. The coastal and tidal wetlands serve as an efficient sediment trap, thus, large quantities of terrigenous material probably do not reach the Port Honduras Marine Reserve. The sedimentation regime may have changed little since the early Cretaceous times when development of the platform began (Dillon & Vedder 1973).



### 2.4.3 Bathymetry

Belize has an extensive maritime area of 10,000km<sup>2</sup> (Hartshorn et al., 1984). Unique to this area is a 250 km long barrier reef that extends from the tip of the Yucatan Peninsula southward into the Gulf of Honduras (Burke, 1982). Seaward of the reef crest are three coral atolls: Glover’s Reef, Lighthouse and Turneffe Islands Atolls.



0 1 2 10 >100  
Water Depth (meters)

**Figure 9 :** Water Depth  
(SeaWiFS, 1999)

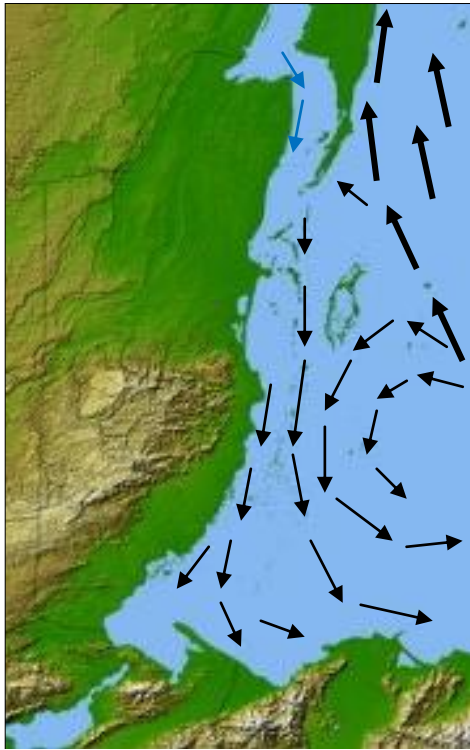
The barrier reef complex has been divided into three provinces based on their community distribution and geomorphic characteristics: Northern, Central, and Southern Provinces (Figure 9; Burke, 1982). The reserve area lies well within the Southern Province, which extends for about 59 km from Gladden Spit to the Sapodilla Cayes and is distinguished by shallow-water reefs, which occur as fringes around the cayes. The depth of the water over these reefs is less than 5 m, forming exposed reefs during low tides. The Marine Reserve lies in a coastal basin with estuarine characteristics, into which six watersheds flow. Although much of the Reserve waters exceed 5m in depth, two shallow banks run parallel to the shore, providing a base for many of the cayes, and which act as sediment traps, preventing much of the riverine sediment from reaching the coral reefs (Sullivan et. al., 1995). Close inshore the water are generally quite turbid, beyond the shallow banks the water has far greater clarity.

The waters of the Marine Reserve exhibit pronounced haloclines – layering of waters with different concentrations of salinity. This vertical layering of the water column is particularly pronounced in areas where the rivers enter the Bay, with the less dense surface waters from the rivers lying on top of the denser seawater. Mixing of these layers is limited by the shallow banks, protecting the inshore waters from significant offshore wave-action, and salinity can vary from freshwater to over 30 ppt.

### 2.4.4 Tides and Water Movement

Knowledge of currents is essential in determining the transport of larvae, nutrients and pollutants, as well as abetting the spread of disease and invasions (demonstrated by the rapid spread of disease in *Diadema antillarum* throughout the Caribbean region in the 1980s). Connectivity through currents has also resulted in the rapid invasion of Belize by the lionfish (*Pterois volitans*), which has been increasing exponentially at Port Honduras Marine Reserve, as part of a larger, regional invasion. An initial, isolated report of its presence was recorded in 2001, in the Laughing Bird cayes area (B. Sutton / Ecomar), though no more were seen until 2009, when populations have grown exponentially.

The marine and coastal systems in the Gulf of Honduras are controlled by three factors (Heyman & Kjerfve, 1999). Firstly, the bifurcation of the northerly Cayman Current leads to a cyclonic counter-current gyre and a resulting 1 to 2 knot southerly current just west of the Belize Barrier Reef (Figure 10);



**Figure 10: Currents of the Belize Reef (after Ezer et al., 2005)**

secondly, the high precipitation in the watersheds leads to significant runoff of sediment and freshwater between June and September, which drives gravitational currents and lowers water transparency (the resulting surface current flows east between Punta Manabique and the Sapodilla Cayes); and, thirdly, deep, clear, nutrient-rich oceanic waters occasionally enter the Gulf of Honduras from the Caribbean Sea, with deep currents flowing contrary to prevailing surface current (Heyman & Kjerfve, 1999). In contrast, the mixed, primarily semidiurnal tide is of limited importance in southern Belize with a range of only 20 cm (Kjerfve, 1981).

Port Honduras Marine Reserve is primarily estuarine in character, and during the rainy season, the water column becomes highly stratified, with fresh, often very turbid water at the surface, and freshwater plumes frequently extending as far as the Snake Cayes (Foster, 2010a). River plumes, from these watersheds have a significant impact on Port Honduras Marine Reserve. Prevailing southward directed winds and currents transport river plumes along the coast towards the south (Heyman & Kjerfve, 1999). As a result of the river plumes, Port Honduras Marine Reserve is seasonally brackish, and highly sensitive to upland activities that alter sedimentation rates and surface water flow (Heyman & Kjerfve 1999).



**River plume entering the Port Honduras Marine Reserve**

**Monkey River:** This trend is most evident at Monkey River when during the rainy season with light easterly trade winds, the red–orange surface plume of Monkey River extends 1 km to the north, 3–5 km to the east, and more than 15 km to the south and southeast, near the Snake Cayes (Heyman & Kjerfve, 1999). The river carries a high load of granitic sands, which form a submarine fan and contribute to the

maintenance of the siliceous sand beach, which extends south to Punta Ycacos (Heyman & Kjerfve, 1999).

**Deep River:** The plume from Deep River extends seaward 2–5 km during the wet season and usually veers south into the large bight formed at the southern end of the river mouth (Heyman & Kjerfve,

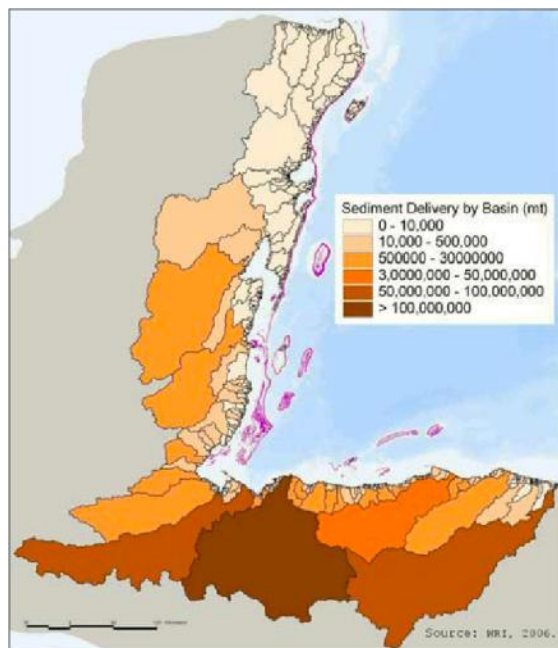


1999). During the dry season, however, surface plumes from Deep River and Ycacos generally extend less than 0.5 km, with higher salinities ranging between 29‰ and 36‰ (Heyman & Kjerfve, 1999).

**Ycacos Lagoon:** The Ycacos Lagoon is bounded to the east by a thin strip of sand between Punta Negra and Monkey River. During the rainy season, a hydrologic head develops in the lagoon, pushing 10–15 intermittent canals through the granitic sand berm and releasing dark brown, tannin-stained fresh water to the coast (Heyman & Kjerfve, 1999).

**Golden Stream:** The river plume from Golden Stream extends eastward but is difficult to distinguish from the Middle River plume and the turbid inshore coastal waters of southern Port Honduras (Heyman & Kjerfve, 1999).

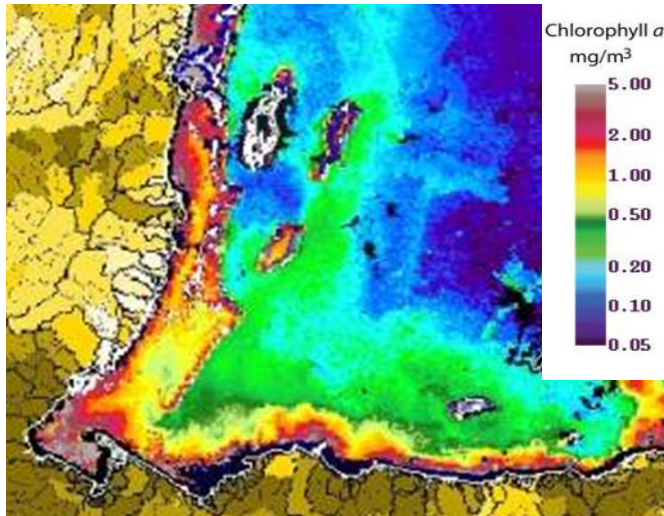
**Rio Grande:** The plume from Rio Grande is characteristically reddish brown and more distinct from slate-coloured turbid inshore waters than the other rivers and during the rainy season the plume can extend 4–6 km due east (Heyman & Kjerfve, 1999).



**Figure 11: Sediment Delivery by Watershed Basin (Burke et al. 2006)**

Sedimentation and agrochemical contamination from mainland watersheds have been highlighted as perhaps one of the greatest impacts on the Belize reef, after climate change. Port Honduras Marine Reserve lies east of five major watersheds originating in Belize - Deep River, Golden Stream, Indian Hill Lagoon, Middle River, Monkey River, Punta Ycacos Lagoon, and the Rio Grande (Figure 11), which drain some of the principal banana growing areas of southern Belize. Following storm events, the increased sediment load of these rivers is also accompanied by an increased pesticide load, as rain washes agrochemicals from the watersheds into the rivers, and from there into the sea. This is overshadowed by the watersheds emptying into the Gulf of Honduras from Guatemala and Honduras (particularly the Ulua, Motagua, Patuca and Aguan) where land use change has removed much of the natural vegetation from the formerly forested slopes (Burke et al., 2006).

Sediment core analysis of two sites within the Belize reef system (Turneffe Atoll and Sapodilla Cayes), indicate that watershed runoff onto the reef has increased relatively steadily over time, consistent with historical and current land use trends. Sediment supply to the reef is greater in the south, with greater urgency for action to reduce runoff impacts (Carilli et al., 2009).



**Figure 12: SeaWifs Chlorophyll  $\alpha$ . After Shank et al. 2010/ Soto et al. 2009**

SeaWifs ocean colour images also shows that a large pulse of river water extends from the Guatemalan and Honduran rivers, stretching as far north as Gladden Spit, and even out as far as Glover’s Reef Atoll, during these storm events (Figure 12; Soto et al., 2009; WRI/ICRAN, 2006; Andrefouet et al., 2002). Connectivity was tracked using the proxy of weekly mean chlorophyll-a concentrations, derived from satellite imagery over a nine-year period. These studies indicated that Honduran river plumes, particularly that of the Ulu’a River, reached the southern part of the Belize Reef 61% of the time. This provides further support for WRI studies on the origins of impacting watershed run-off on the Mesoamerican Reef (WRI, 2006).

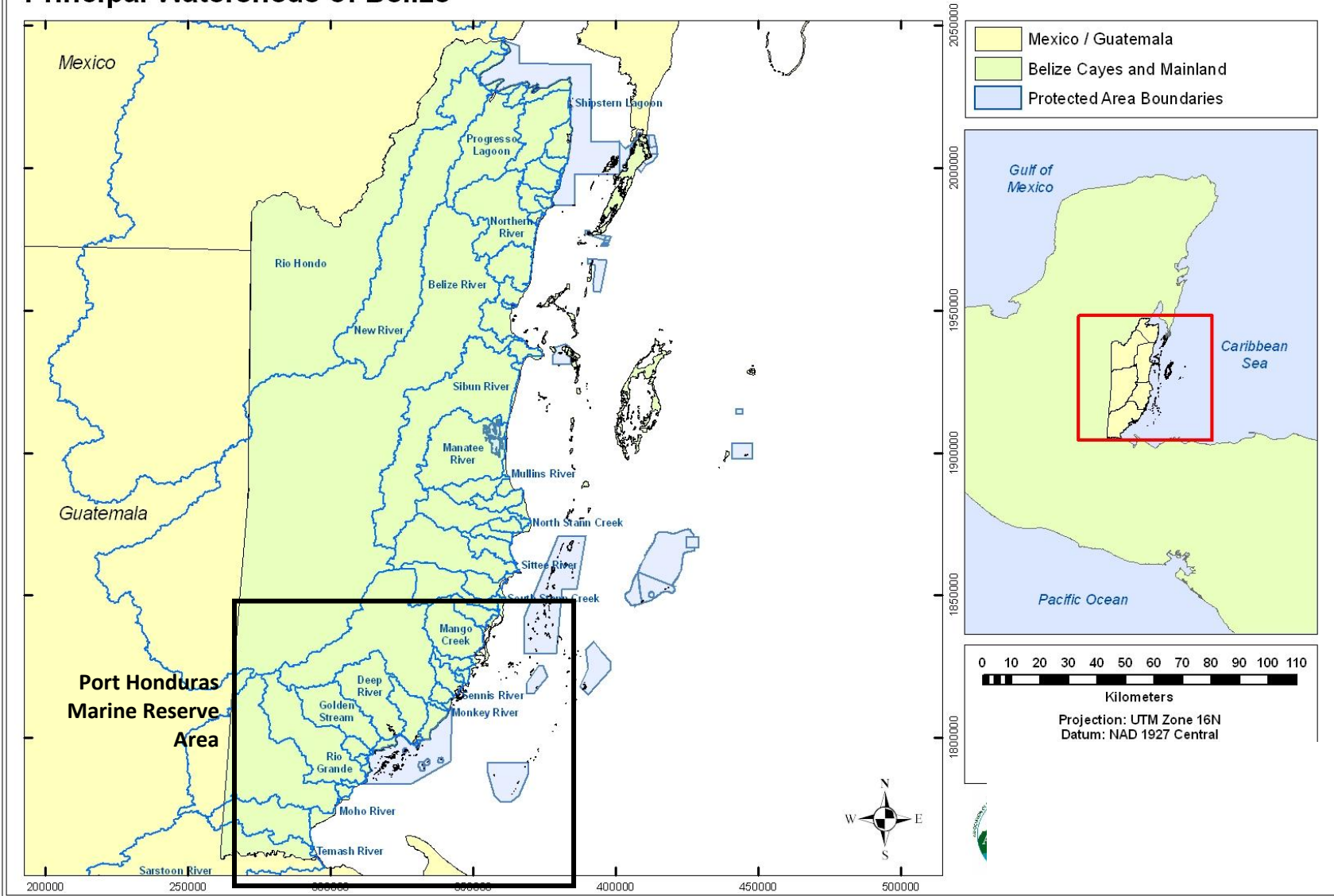
### 2.4.5 Water Quality

The water quality parameters of temperature, salinity, dissolved oxygen, turbidity and pH are important components of the biological monitoring programme for Port Honduras Marine Reserve. Variations in these parameters can greatly affect the health of the ecosystem and organisms within it. For example, an increase in water temperature can initiate a bleaching response in hard and soft corals (Brown, 1997, Fitt et al., 2001) and may affect the metabolism of many fish and invertebrates, especially during their early life stages (Munday et al., 2008). Changes in salinity can affect reproduction and physiological responses in many organisms including fish and corals (Vermeij et al., 2006; Koenig et al., 2007), and the level of dissolved oxygen in the water column determines the numbers of organisms it can support (Dubinsky & Stambler, 1996).

- More than 80 percent of sediment, and more than half of all nutrients (both nitrogen and phosphorous) entering the Mesoamerican Reef originate in Honduras
- Guatemala was identified as a source of about one-sixth of all sediments and about one-quarter of all nitrogen and phosphorous entering coastal waters.
- Compared to the other countries, relatively minor percentages of the regional sediment load come from Belize 10 to 15%) and the Yucatan Peninsula in Mexico (5 %) of the nutrients from all modeled watersheds.
- Of the 400 watersheds in the region, the Ulu’a watershed in Honduras was found to be the largest contributor of sediment, nitrogen, and phosphorous. Other significant contributors are the Patuca (in Honduras), Motagua (in Guatemala and Honduras), Aguan (in Honduras), Dulce (in Guatemala), Belize (in Belize), and Tinto o Negro (in Honduras).

Adapted from **“Human-caused Pollution Damaging Prized Central American Reefs; WRI analysis maps sources in Belize, Guatemala, Honduras, Mexico”** WRI, 2006

# Principal Watersheds of Belize



Map 8: Watersheds of Belize

Water quality has been monitored across Port Honduras Marine Reserve since 1998 (although some year's data collection was more consistent than others). Currently, water quality is assessed on a monthly basis at 17 sites across the Marine Reserve. Data for temperature, salinity, pH, conductivity and dissolved oxygen are collected using a YSI water quality meter, with a probe that is placed in the water at a depth of approximately 0.50 – 1.00 metres and left for 1 minute to adjust. The results are then recorded from the screen. Vertical visibility (turbidity) is estimated using a secchi disk, lowered into the water from the side of the boat.

### 2.4.5.1 Water Temperature

Within Port Honduras Marine Reserve, water temperature is monitored at a number of sites across the marine protected area. Water temperature varies with season and across years (Table 8, Figure 13). Despite the variations among sites, a clear pattern can be seen in water temperature over the years with October to February being the coldest period (when winds are frequently from the north) and May to September the warmest period. In comparison to 2008, water temperature was, on average, higher for the majority of 2009.

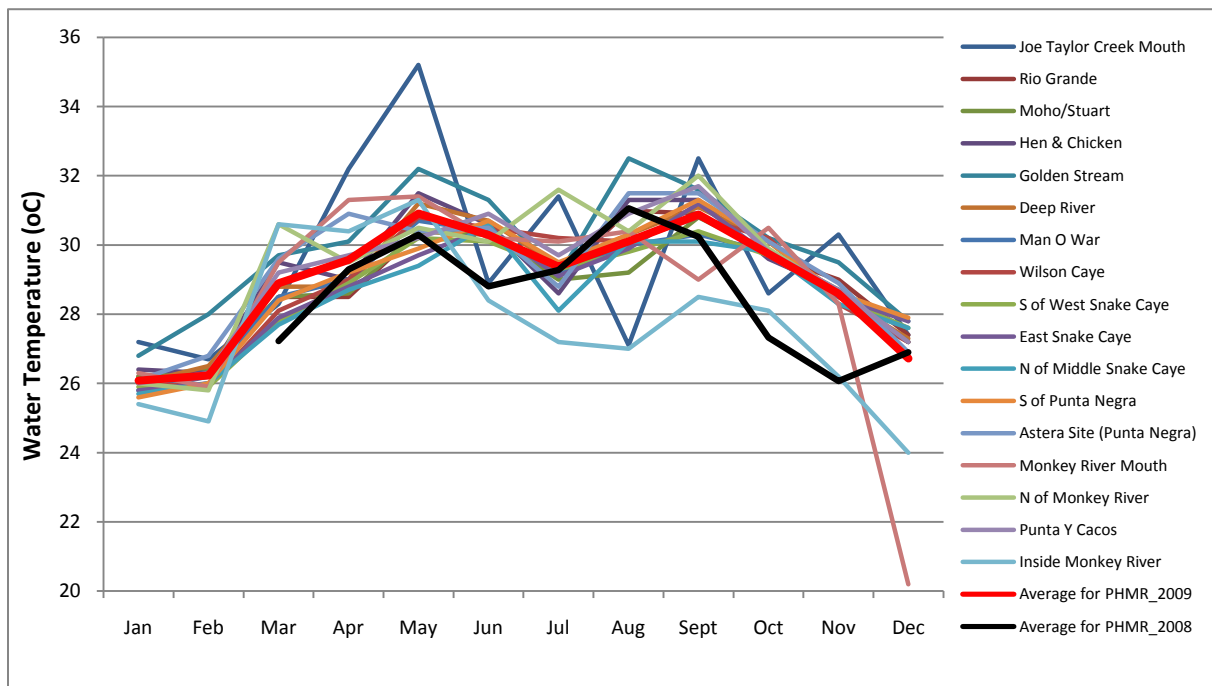


Figure 13: Water temperature at sites across PHMR during 2009. Also shown is the average water temperature each month in PHMR for 2008 and 2009.

Site	Jan	Feb	Mar	Apr	May	Jun	Jul	Aug	Sep	Oct	Nov	Dec
Joe Taylor Creek Mouth	27.2	26.7	28.3	32.2	35.2	28.9	31.4	27.1	32.5	28.6	30.3	27.4
Rio Grande	26.2	26.3	28.5	28.5	30.4	30.3	29.1	31.0	30.9	29.7	29.0	27.4
Moho/Stuart	26.2	26.4	28.5	28.6	30.4	30.3	29.0	29.2	30.8	29.8	28.7	27.2
Hen & Chicken	26.4	26.3	29.5	29.0	31.5	30.6	28.6	31.3	31.3	29.6	28.7	26.8
Golden Stream	26.8	28.0	29.7	30.1	32.2	31.3	29.1	32.5	31.6	30.2	29.5	27.8
Deep River	26.0	26.5	28.8	28.8	31.2	30.7	29.4	30.3	31.1	30.1	28.5	27.3
Man O War	25.8	26.2	28.5	29.0	30.7	30.4	29.2	30.0	30.3	29.8	28.6	27.2
Wilson Caye	26.0	25.9	28.1	29.0	30.8	30.5	30.2	30.1	30.8	30.2	28.3	27.2
S of West Snake Caye	25.9	25.9	27.8	28.9	30.2	30.1	29.3	29.8	30.4	29.7	28.5	27.6
East Snake Caye	25.8	26.0	27.9	28.8	29.7	30.5	29.1	29.9	31.2	29.7	28.5	27.8
N of Middle Snake Caye	25.7	26.0	27.7	28.7	29.4	30.6	28.1	30.1	30.1	29.8	28.3	27.6
S of Punta Negra	25.6	26.0	28.4	29.2	29.9	30.7	29.5	30.3	31.3	30.1	28.6	27.9
Astera Site (Punta Negra)	26.1	26.8	29.6	30.9	30.4	30.5	28.8	31.5	31.5	30.1	28.9	26.9
Monkey River Mouth	26.3	25.9	29.5	31.3	31.4	30.2	30.1	30.4	29.0	30.5	28.3	20.2
N of Monkey River	26.0	25.8	30.6	29.5	30.5	30.1	31.6	30.4	32.0	29.9	28.6	26.8
Punta Ycacos	26.0	26.3	29.2	29.7	30.2	30.9	29.7	30.9	31.7	29.8	28.7	27.2
Inside Monkey River	25.4	24.9	30.6	30.4	31.3	28.4	27.2	27.0	28.5	28.1	26.2	24.0
Average – 2009	26.1	26.2	28.9	29.6	30.9	30.3	29.4	30.1	30.9	29.8	28.6	26.7
Average – 2008	N/D	N/D	27.2	29.3	30.3	28.8	29.3	31.1	30.2	27.3	26.1	26.9

**Table 8: Monthly sea water temperature (°C) at sites within Port Honduras Marine Reserve (PHMR) during 2009. Also shown are average values across PHMR for each month during 2009 and 2008. N/D denotes no data available.**

### 2.4.5.2 Salinity

Salinity varies among sites and years within PHMR due to the strong influence of the seven watersheds that flow into the areas. Data are shown for the years where a full 12 month data set is available (Table 9; Figure 14). Salinity shows some variation between sites, in particular between those sites close to a river outflow and those sites at the cayes to the eastern edge of the reserve, furthest from the sources of freshwater. An obvious pattern in salinity is evident over the year with June to October having the lowest salinity values, coinciding with the rainy season.

Site	Jan	Feb	Mar	Apr	May	Jun	Jul	Aug	Sep	Oct	Nov	Dec
Joe Taylor Creek Mouth	32.9	32.7	30.8	34.1	30.8	22.5	22.6	22.6	17.0	27.2	20.0	20.0
Rio Grande	32.8	33.6	33.2	33.2	32.4	30.7	24.3	28.9	33.0	30.0	34.0	30.0
Moho/Stuart	33.1	30.0	33.6	34.2	31.5	30.4	27.3	29.3	33.0	35.0	35.0	35.0
Hen & Chicken	32.7	33.1	33.8	34.1	33.3	32.2	26.8	21.4	25.0	35.0	34.0	32.0
Golden Stream	32.8	32.5	33.8	34.4	33.0	27.1	23.5	20.2	20.0	34.0	20.0	25.0
Deep River	32.8	32.0	34.0	35.2	33.2	28.7	29.6	26.4	29.0	32.0	35.0	35.0
Man O War	32.9	33.7	34.7	35.2	34.2	32.6	27.3	28.6	30.0	33.0	35.0	35.0
Wilson Caye	33.2	32.6	34.7	35.2	33.2	32.8	29.2	30.8	30.0	33.0	34.0	36.0
S of West Snake Caye	33.2	33.6	34.5	34.8	34.0	31.1	30.0	29.2	31.0	35.0	35.0	35.0
East Snake Caye	33.5	33.8	34.0	35.4	35.1	31.0	30.2	29.4	31.0	35.0	35.0	35.0
N of Middle Snake Caye	33.6	33.8	34.4	35.4	35.5	31.3	29.3	28.2	30.0	32.0	35.0	35.0
S of Punta Negra	33.5	33.8	34.7	35.6	35.2	34.2	29.0	28.0	30.0	29.0	35.0	32.0
Astera Site (Punta Negra)	33.6	33.7	35.0	35.6	35.0	29.6	29.6	29.1	30.0	30.0	33.0	36.0
Monkey River Mouth	31.4	26.0	35.1	33.2	30.7	28.4	29.7	28.4	0.0	29.0	28.0	5.0
N of Monkey River	33.4	33.4	2.6	35.7	36.3	31.7	27.0	27.9	20.0	34.0	34.0	15.0
Punta Ycacos	33.2	33.8	35.1	35.8	34.6	31.2	28.6	28.0	20.0	34.0	35.0	36.0
Inside Monkey River	0.1	1.1	2.6	4.2	1.3	0.1	0.1	0.1	0.0	5.0	0.0	0.0
Average -2009	31.1	30.8	30.4	33.0	31.7	28.6	26.1	25.7	24.1	30.7	30.4	28.1
Average - 2008	N/D	N/D	36.0	N/D	35.7	26.4	24.5	32.0	30.3	29.8	31.1	31.2

<sup>1</sup> Data are shown for the years where a full 12 month data set is available

**Table 9: Monthly salinity (ppt) at sites within Port Honduras Marine Reserve (PHMR) during 2009. Also shown are average values across PHMR for each month during 2009 and 2008. N/D denotes no data available.**



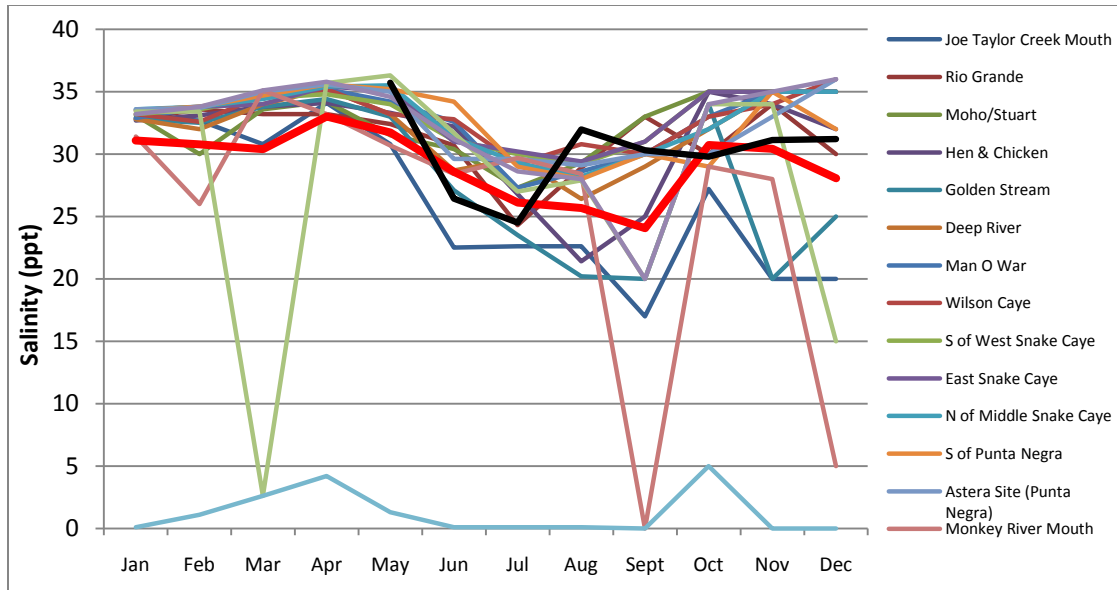


Figure 14: Salinity at sites across PHMR during 2009. Also shown is the average salinity each month in PHMR for 2008 and 2009.

### 2.4.5.3 Dissolved Oxygen

Dissolved oxygen concentrations within PHMR can vary significantly between years. For example, between 2008 and 2009, there were large differences in the concentration of dissolved oxygen in the water column, possibly due to varying air and water temperatures throughout the years. In 2009, January to April saw a large increase in dissolved oxygen concentrations at all sites across the Marine Reserve, whilst from May to December, concentrations remained fairly stable at approximately 6mg per litre (Table 10, Figure 15).

Site	Jan	Feb	Mar	Apr	May	Jun	Jul	Aug	Sep	Oct	Nov	Dec
Joe Taylor Creek Mouth	2.9	3.9	5.5	9.7	3.3	7.7	8.0	7.1	7.4	7.4	7.4	6.4
Rio Grande	2.8	4.2	4.3	9.1	7.2	7.3	7.3	7.8	7.2	6.3	6.6	7.6
Moho/Stuart	2.8	4.1	4.0	9.1	7.5	7.2	7.3	6.4	7.1	6.6	7.1	7.1
Hen & Chicken	2.9	4.1	3.8	8.9	7.3	6.6	7.6	7.1	7.1	6.7	7.1	7.2
Golden Stream	2.6	3.9	3.5	8.3	7.1	8.0	6.9	8.4	8.2	5.7	8.5	6.4
Deep River	3.0	4.1	6.6	8.7	7.0	7.5	7.2	6.5	7.5	5.7	6.0	6.9
Man O War	3.0	3.9	6.7	8.7	7.6	7.5	7.1	6.9	7.0	6.3	6.3	7.4
Wilson Caye	3.1	4.0	6.9	8.5	7.6	7.3	7.2	7.2	6.7	5.8	6.8	7.2
S of West Snake Caye	3.2	4.0	6.8	8.5	7.7	7.2	6.3	6.9	6.9	7.6	7.4	7.6
East Snake Caye	3.1	4.1	6.9	8.5	7.8	7.4	7.0	7.3	7.2	7.2	6.9	6.9
N of Middle Snake Caye	3.1	4.0	6.8	8.7	7.6	7.5	7.4	7.2	7.0	7.5	7.1	7.6
S of Punta Negra	3.2	4.0	4.1	8.7	7.6	7.4	7.4	7.1	6.9	6.8	6.8	7.1
Astera Site (Punta Negra)	3.0	3.8	4.0	10.3	8.0	6.9	6.4	7.2	7.1	6.3	6.7	7.2
Monkey River Mouth	3.0	3.8	3.5	8.6	7.1	6.9	11.1	7.7	6.4	7.5	7.1	7.5
N of Monkey River	3.0	3.5	3.5	9.1	7.4	7.0	7.2	6.2	6.9	6.8	6.3	7.0
Punta Ycacos	3.2	3.9	3.6	9.3	7.2	7.4	7.0	6.9	7.9	5.9	6.6	7.2
Inside Monkey River	2.9	3.6	3.5	7.6	6.1	6.6	6.1	6.6	5.8	6.3	6.6	6.7
Average -2009	3.0	3.9	4.9	8.8	7.1	7.3	7.3	7.1	7.1	6.6	6.9	7.1
Average -2008	N/D	N/D	5.9	4.9	5.0	5.3	4.8	5.7	3.5	3.2	2.1	2.3

Table 10.: Monthly dissolved oxygen concentrations (mg/l) at sites within Port Honduras Marine Reserve (PHMR) during 2009. Also shown are average values across PHMR for each month during 2009 and 2008. N/D denotes no data available.

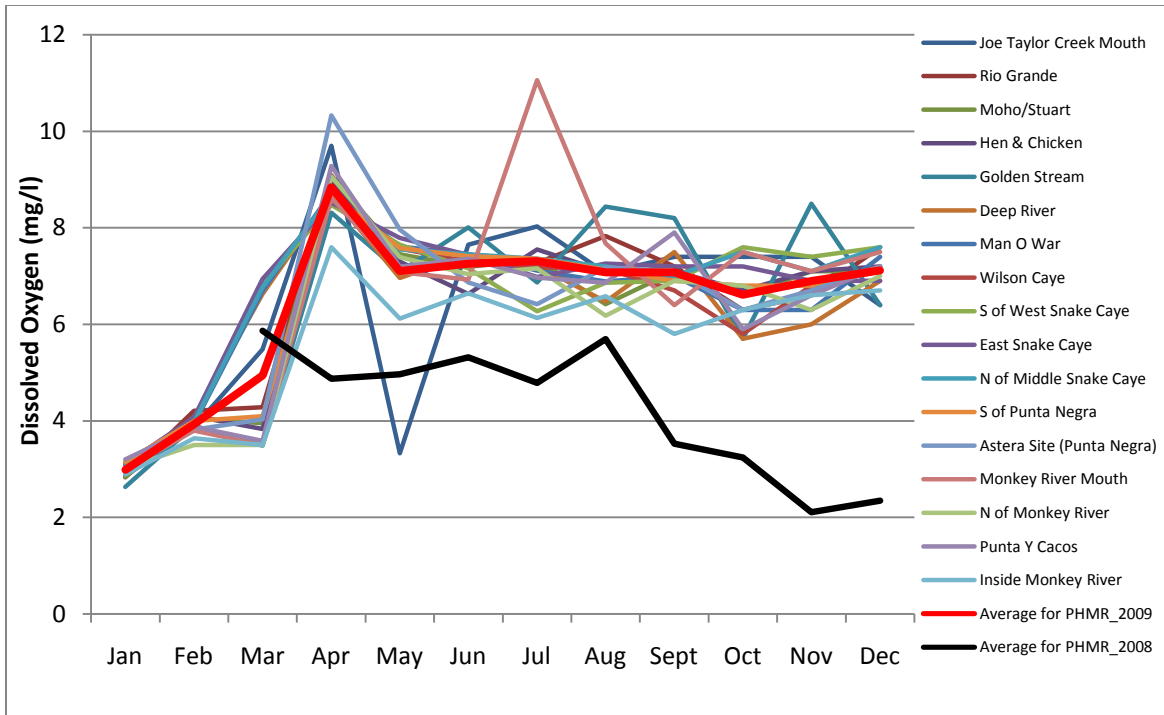


Figure 15: Dissolved oxygen concentrations at sites across PHMR during 2009. Also shown is the average dissolved oxygen each month in PHMR for 2008 and 2009.

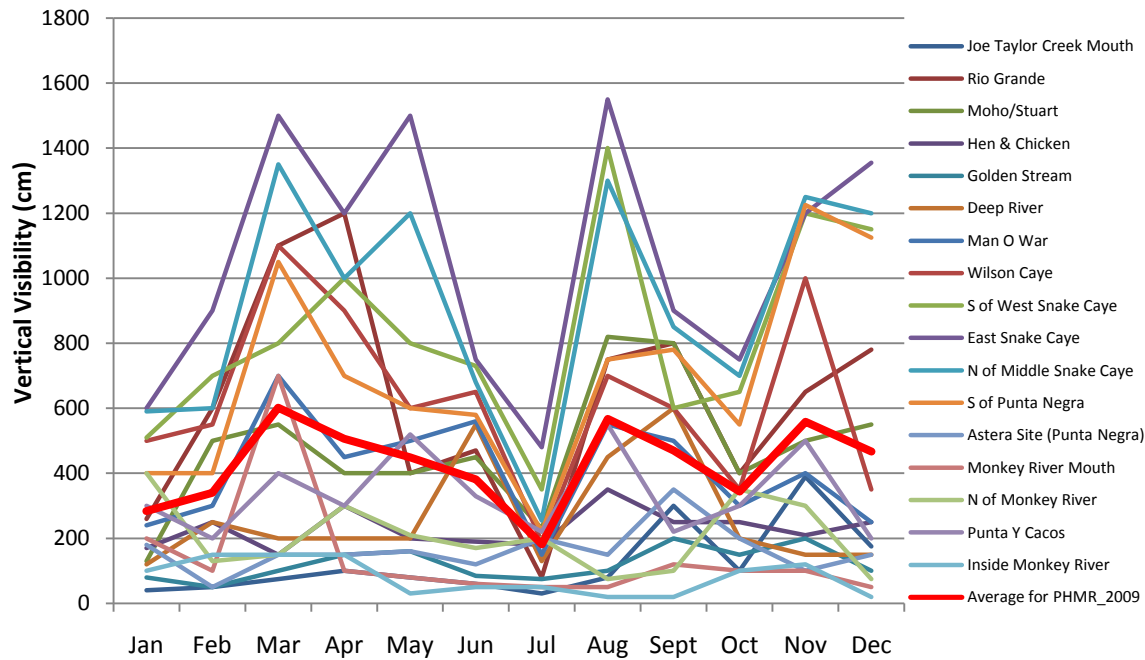
#### 2.4.5.4 Turbidity (Vertical Visibility)

Port Honduras Marine Reserve is a notoriously turbid environment and during 2009 turbidity (measured as vertical visibility) was highly variable among sites and among months (Table 11, Figure 17).

Site	Jan	Feb	Mar	Apr	May	Jun	Jul	Aug	Sep	Oct	Nov	Dec
Joe Taylor Creek Mouth	40	50	75	100	80	60	30	80	300	100	390	175
Rio Grande	260	600	1100	1200	400	470	80	750	800	400	650	780
Moho/Stuart	130	500	550	400	400	450	230	820	800	400	500	550
Hen & Chicken	170	250	150	300	200	190	180	350	250	250	210	250
Golden Stream	80	50	100	150	160	85	75	100	200	150	200	100
Deep River	120	250	200	200	200	550	130	450	600	200	150	150
Man O War	240	300	700	450	500	560	150	550	500	300	400	250
Wilson Caye	500	550	1100	900	600	650	190	700	600	350	1000	350
S of West Snake Caye	510	700	800	1000	800	730	350	1400	600	650	1200	1150
East Snake Caye	600	900	1500	1200	1500	750	480	1550	900	750	1200	1355
N of Middle Snake Caye	590	600	1350	1000	1200	680	255	1300	850	700	1250	1200
S of Punta Negra	400	400	1050	700	600	580	220	750	780	550	1225	1125
Astera Site (Punta Negra)	180	50	150	150	160	120	200	150	350	200	100	150
Monkey River Mouth	200	100	700	100	80	60	50	50	120	100	100	50
N of Monkey River	400	130	150	300	210	170	200	75	100	350	300	75
Punta Ycacos	300	200	400	300	520	330	220	550	220	300	500	200
Inside Monkey River	100	150	150	150	30	50	50	20	20	100	120	20
Average – 2009	284	340	601	506	449	381	182	567	470	344	559	466
Average – 2008	N/D	N/D	N/D	N/D	N/D	N/D	225	N/D	552	430	449	387

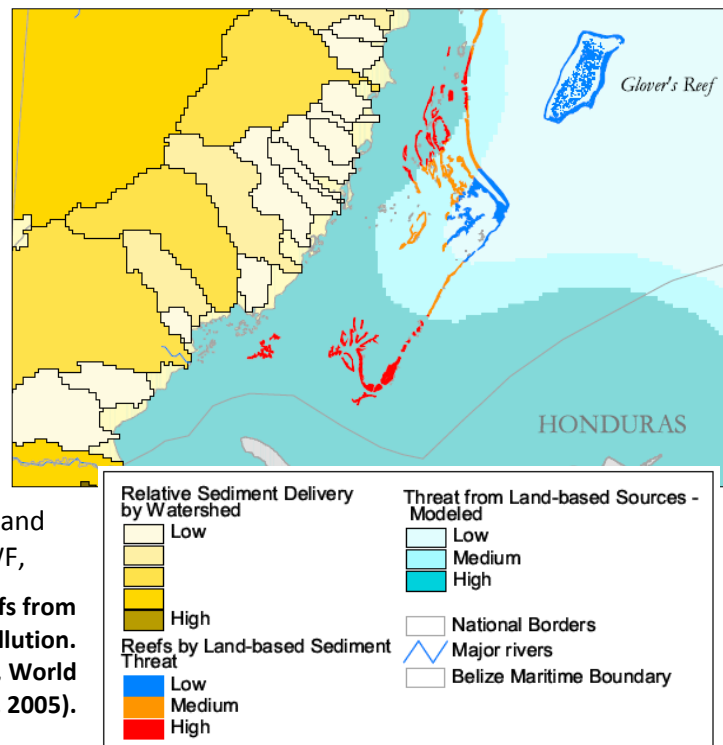
Table 11.: Monthly vertical visibility (cm) at sites within Port Honduras Marine Reserve (PHMR) during 2009. Also shown are average values across PHMR for each month during 2009 and 2008. N/D denotes no data available.

The lowest visibility (highest turbidity) at all sites was observed during June and July at the onset of the rainy season, when sediment laden freshwater outflow into the reserve is likely to be highest. March and November were both periods of high visibility at the majority of sites, which may be linked to lower rainfall and/ or less wind during these periods.



**Figure 17: Vertical Visibility at sites across PHMR during 2009. Also shown is the average vertical visibility each month in PHMR for 2009**

Water contamination is derived primarily from land-based sources. An assessment of risks from land-based sources of pollution highlighted the fringing reefs of Port Honduras Marine Reserve as at high risk from runoff from mainland agricultural areas (Figure 18). This is manifested in the form of sediment-laden river plumes rich in nutrients (effluents) that extend throughout the Marine Reserve, with the potential to cause algal blooms and coral death (WRI, 2005). Definitive research to characterize the effects of pesticides and nitrate and phosphate nutrients from agriculture and aquaculture areas is underway through WWF,



**Figure 18: Modeled threats to coral reefs from watershed-based sources of sediment and pollution. From: Reefs at Risk in Belize analysis, World Resources Institute (WRI, 2005).**

focusing on identifying and mitigating agrochemical impacts in Belize, both on terrestrial and marine ecosystems, with concerns associated with the use of agrochemicals on the banana and citrus plantations and shrimp farms in the Toledo area, due west of the Marine Reserve. There have also been growing concerns, given prevailing water currents, that the vast banana and pineapple plantations in Honduras are introducing pesticide and nitrification pollutants in the Belize Reef system.

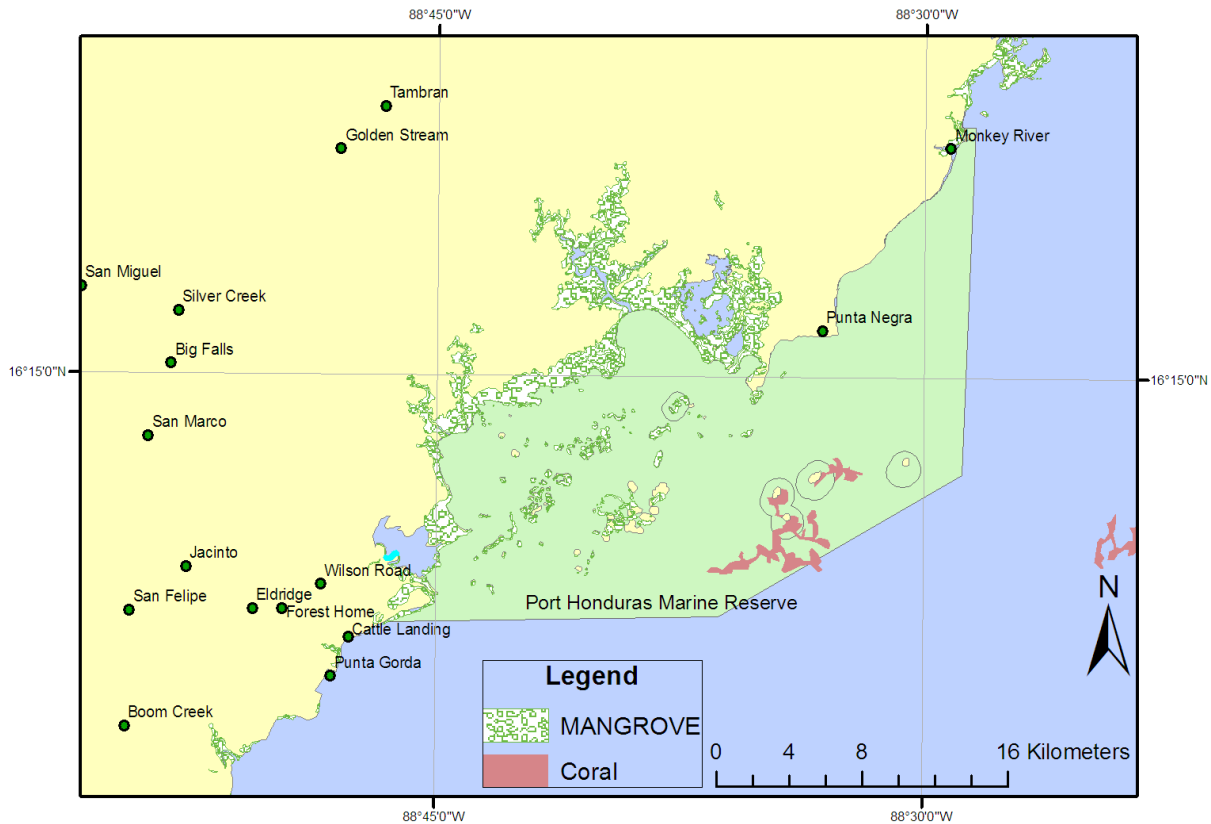
## 2.5 Biodiversity of Management Area

### 2.5.1 Ecosystems

Port Honduras Marine Reserve is primarily estuarine in character, the result of the seven major watersheds that flow into it (Heyman & Kjerfve 1999). The Marine Reserve incorporates four distinct ecosystems; coastal and tidal wetlands, marine lagoonal habitats comprised of mangroves and seagrass beds, mangrove islands with associated shallow banks, and the Snake Cayes fringing reef system (Sullivan et al. 1995). These ecosystems are home to many species of both national and international importance, such as the Caribbean spiny lobster (*P. argus*) and the queen conch (*S. gigas*), that also have considerable commercial benefit to the buffer communities (Punta Gorda, Punta Negra, Monkey River and the Cayes) and the economy of Belize (Foster 2010a). These ecosystems are also home to vulnerable, threatened and endangered species, such as the West Indian Manatee (*Trichechus manatus*), Goliath Grouper (*Epinephelus itajara*), Nassau Grouper (*Epinephelus striatus*), Hawksbill turtle (*Eretmochelys imbricata*), and Elkhorn coral (*Acropora palmata*).

PHMR provides important nursery habitat for a great diversity of marine and coastal fishes and invertebrates, many of commercial benefit (Heyman & Kjerfve 1999). The coastal area protected by the Port Honduras Marine Reserve provides one of the richest and most critically important habitats within Belize: the coastline of dense mangrove and 138 small offshore mangrove cayes surrounded by fringing reefs serve as critical nursery and feeding areas for a variety of species, including the West Indian Manatee (*Trichechus manatus*), Goliath Grouper (*Epinephelus itajara*), hawksbill turtle (*Eretmochelys imbricate*) and abundant coral reef life. Essentially two different finfish populations exist in PHMR, near-shore estuarine and reef-associated (Sullivan et al. 1995). Extensive surveys of these habitats have revealed over 118 finfish species, six of which were observed only at sites around the Snake Cayes (Sullivan et al. 1995, Harborne 2000, Robinson et al. 2004). PHMR also contains 138 mangrove cayes, arranged in three, nearly shore-parallel lines and resting on shallow carbonate banks, separated by deep channels paralleling the cayes (Heyman & Kjerfve 1999). A total of 61 stony coral species have been observed in the waters of Belize, with eight unusual coral sightings on the reefs of the Snake Cayes (Fenner 1999).

During the conservation planning process, littoral forests, mangroves, seagrass beds and coral reef communities were identified as conservation targets (Map 9).



Map 9: Extent of coral and mangrove ecosystems within Port Honduras Marine Reserve, Southern Belize

## 2.5.2 Flora

The dominant vegetation type in Port Honduras Marine Reserve is littoral forests, mangroves and seagrasses. Mangroves are salt tolerant species that are found within the intertidal zone of the shore bordering the coastal lagoons and estuaries, as well as on the cayes distributed throughout the reserve. Mangroves are a critical component of coastal habitat that provide important ecosystem functions such as nursery and feeding areas and shoreline protection from storms and erosion. The dominant species on the cayes and majority of the mainland is the Red Mangrove (*Rhizophora mangle*). The other species include Buttonwood (*Conocarpus erectus*), White Mangrove (*Laguncularia racemosa*) and Black Mangrove (*Avicennia germinans*) which appear sporadically along sections of the mainland coast within the Reserve (Avila et al. 2005). Littoral vegetation is found only on the beach that stretches from Monkey River to Punta Ycacos and on a few of the cayes. Small patches of littoral forest exist between Deep River and Golden Stream. Littoral forests are important feeding and nesting grounds and also provide shoreline protection. Seagrass beds are located in many of the shallow water areas close to the



coastline and surrounding many of the cayes. Seagrass beds are important nursery and feeding grounds for a variety of species, some of which are threatened or endangered. In Port Honduras Marine Reserve seagrasses are mainly of the species Turtle grass (*Thalassia testudinum*) and Manatee grass (*Syringodium filiforme*).

During the conservation planning process, littoral forests, mangroves, seagrass beds and coral reef communities were identified as conservation targets. Where an ecosystem/habitat is specified all species associated with the ecosystem are included as part of the conservation target.

### 2.5.3 Fauna

Port Honduras Marine Reserve incorporates a wide variety of fauna within its ecosystems. A number of these species have been identified as vulnerable, threatened or endangered on an international scale, making their presence within PHMR even more important. Species of national and international concern within the reserve include, but are not limited to, the West Indian Manatee (*Trichechus manatus*), Goliath Grouper (*Epinephelus itajara*), Nassau Grouper (*Epinephelus striatus*), Hawksbill turtle (*Eretmochelys imbricata*), Elkhorn coral (*Acropora palmata*) and queen conch (*Panulirus argus*). Nassau Grouper and queen conch, along with Caribbean spiny lobster (*Panulirus argus*), are also important for commercial reasons at a national level.

During the conservation planning process, littoral forests, mangroves, seagrass beds, coral reef communities, commercial and recreational species and large marine vertebrates were identified as conservation targets. Where an ecosystem/habitat is specified all species associated with the ecosystem are included as part of the conservation target.

### 2.5.4 Past and Present Research

#### 2.5.4.1 Past Research

A number of studies have been conducted in and around the Port Honduras area since the 1960's (Stoddart, 1960; High, 1966; Wetland & Pukey 1971; Perkins, 1983; Zisman, 1992). However, studies focusing directly on Port Honduras only began in 1990 with the Critical Habitat Survey. This study essentially highlighted the existence of an area of unique bio-geographical occurrence in Southern Belize.

Under the PACA Project the Port Honduras area was the subject of two “rapid ecological assessments” (REAs) lead by The Nature Conservancy’s (TNC) Florida and Caribbean Marine and Conservation Science Centre and included the Government of Belize, NGOs, and Community Based Organizations (CBOs) participation. The first REA was conducted in May 1993, and focused on the mangrove communities and tidal wetlands of the areas around the Punta Ycacos (or Still Water) Lagoon that drains into Port Honduras Marine Reserve but is actually within the Payne’s Creek National Park. This work was conducted by ground truthing a SPOT Satellite imagery of the area.

In 1994, a second REA was conducted within the Port Honduras itself but this time with a wider focus. The second REA addressed, to varying extent, the areas of oceanography and coastal hydrology, fisheries, benthic community ecology, and some further mangrove studies. The assessment of the Gulf of Honduras benthos was assisted by Coral Caye Conservation (CCC) who led the expedition for the area surrounding the Snake Cayes. The results of both REAs, including the assessment of the Snake Cayes area, are documented in the report "Site Characterization for Integrated Coastal Management: Ecology, Oceanography, and Geography of Port Honduras, Belize - a proposed marine protected area" (Sullivan et al. 1995).

Other research conducted in the Port Honduras include: a number of papers drafted by William Heyman of TNC on seagrass and mangrove productivity studies (Heyman 1996); an assessment of climate and hydrology of Port Honduras (Heyman & Kjerfve 1999), and a survey of the perceptions of fishers who use Port Honduras (Heyman and Hyatt, 1996). William D. Heyman produced a dissertation as partial fulfilment of the requirements for the Degree of Doctor of Philosophy in the Marine Science Programme at the University of South Carolina (Heyman 1996). Dr. Heather Mckillop has done more than a decade worth of research on the archaeology of Port Honduras.

#### 2.5.4.2 Present Research

The present research being conducted within Port Honduras Marine Reserve includes the biological monitoring Programme. The Biological Monitoring Programme for the Port Honduras Marine Reserve, established in 2004, has continued to grow and expand, and it now provides an ecosystem-based approach to the management and conservation of the natural resources within PHMR. At present, the monitoring Programme incorporates the following activities. Water quality (temperature, salinity, dissolved oxygen, conductivity and turbidity) is measured at 17 sites across PHMR on a monthly basis. *Strombus gigas* and *Panulirus argus* populations are surveyed at 16 and 12 sites, respectively, at the start and end of the closed seasons. Benthic cover, coral health and reef fish populations are assessed twice a year at eight sites. Seagrass beds (species percent cover, density, grass height, grazing evidence) are assessed at two sites on a quarterly basis and mangrove community structure and productivity are surveyed at one site on an annual basis. Since January 2009, a fisheries stock assessment has been implemented for all finfish species, *S. gigas* and *P. Argus* populations, utilising catch landings at local markets in Punta Gorda and Monkey River and the Rio Grande Fisheries Cooperative in Punta Gorda. In addition, bleaching surveys are conducted when necessary in conjunction with the Belize Coral Reef Monitoring Network.

Moreover, as of 2008, an adaptive management approach has been adopted for PHMR and the data collected during past and current surveys are being analysed and fed back into the management of the reserve in order to assist in prioritising monitoring and research Programmes. The analysis of the data and incorporation of the information into management has led to a more integrated approach to the conservation of PHMR, and is greatly assisting in the revision of the Management Plan for the reserve. Furthermore, with intermittent data sets extending as far back as 1995, when Sullivan et al (1995)

completed their first surveys, a detailed picture of changes within the ecosystems and populations of PHMR is being constructed, with a view to assessing the efficacy of PHMR and its no-take zones. The Biological Monitoring Programme is critical to the management and conservation of the ecosystems and populations within PHMR. Regular data collection allows any changes or fluctuations from baseline trends to be identified and investigated further, if required.

In addition to the biological monitoring Programme, research is being conducted within PHMR by a variety of national and international researchers. Queen conch and spiny lobster population studies are conducted annually by the Fisheries Department of Belize. Dr Rachel Graham (Wildlife Conservation Society) continues to monitor and research Goliath Grouper and whale shark populations and movements within Port Honduras Marine Reserve and the Mesoamerican region. Dr Will Heyman and students from his research group at Texas A&M University in Texas continue to conduct a variety of studies within PHMR related to mangroves, fisheries and GIS aspects. Dr John Bruno and students from his research group at South Carolina University, and Dr Les Kaufman and Dr Burton Shank from Boston University, continue to conduct research within PHMR.

## 2.6 Cultural and Socio-Economic Values of Management Area

### 2.6.1 Archaeological Sites

The Port Honduras Marine Reserve and surrounding area has been the subject of archaeological investigation for over 30 years by Dr. Heather Mckillop (Louisiana State University). Several archaeological sites have been identified and reported in her numerous publications (McKillop 1984, Jackson & McKillop 1987, McKillop 2005, Seidemann & McKillop 2007). These include a trading post at Wild Cane Caye, settlements at Frenchman's Caye, salt production ponds at Stingray Lagoon of Punta Ycacos, and underwater sites of Green Vine Snake Caye and Pork-and-Doughboy Point.

The cultural resources from the communities of Port Honduras are invaluable and can be utilized within the tourism sector. These aspects require investigation and consolidation. Archaeological research and monitoring needs include;

- Continue research on Wild Cane Caye and its role as an archaeological trading post.
- Continue investigations of the archaeological resources in and around Port Honduras.
- Further investigate and document the use of Port Honduras by pirates during the 17th and 18th centuries, and sites where buried treasure had been unearthed in Deep river and Bob Stuart Lagoon.
- Further historical investigation of the relatively recent use of Port Honduras (last 100 years).
- Investigate the socio-cultural aspects of the people of Port Honduras including dory and boat building, trap building, net making, etc.

## 2.6.2 Recreation and Tourism Use

### 2.6.2.1 Brief Overview of the Tourism Industry in Belize

Belize has a low population currently estimated at approximately 307,900 (Figure 19; CIA, 2010), of which 51.2% are urban dwellers (UN data, 2007<sup>1</sup>). Population densities are low, with just over 13.1 persons per sq. km., concentrated mostly within the northern plain, southern coastal plain, Belize Valley and Stann Creek Valley, with much of the remaining country being less suited to habitation, with swampy lowlands and steep terrain in the Maya Mountains. It is a country of many ethnic cultures, with Mestizo, Creole, Maya and Garifuna being the major population groups. The Maya occupants of

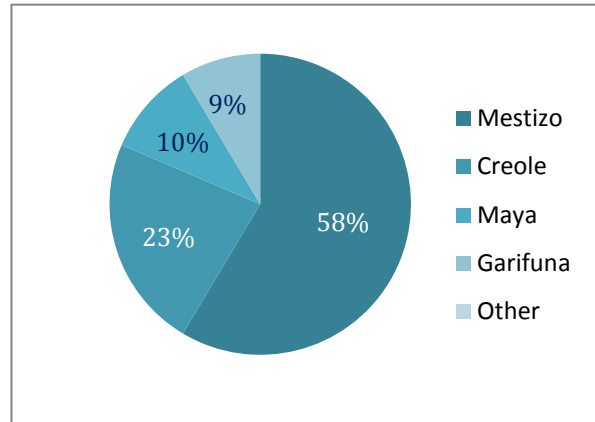


Figure 19: Belize Demographic Statistics

Belize, descendants of the original Central American civilization, at its height approximately 2,000 years ago, are subdivided into three ethnic groups – the Yucatec Maya of the north, the Mopan Maya of the west and south, and the Ketchi of the southern regions. The northern coastal fishing communities are based on the Mestizo culture, being settled in the 1850s by refugees from the Mexican Caste War. Communities in central Belize, particularly those of the Belize River Valley, are predominantly Creole, founded on the descendents of slaves brought to Belize direct from Africa, or via the West Indies, to work in the logging industry in the late 1700 / early 1800s. The southern coastal communities are more Garifuna based (descendents of Black African / Carib Indian), being settled by refugees who sailed to Belize from St. Vincent's in the West Indies.

There is an ongoing emigration of Belizeans to the United States – generally those from urban areas who have completed secondary school or have professional training. There is also a significant influx of Central American refugees – primarily from Guatemala and Honduras – with an estimated 20% of heads of households being born outside of Belize (2010 Poverty assessment data).

The economy of Belize has, in the past, been based largely on agriculture, with fisheries, banana, sugar and citrus forming some of the traditional exports that contribute significantly towards the GDP. This has recently been exceeded by revenue from oil extraction, and there is an increasing reliance on the developing tourism industry, which is rapidly becoming the major foreign exchange earner, with over 840,000 tourists arriving in Belize in 2008 (Belize Tourism Board (BTB), 2009).

<sup>1</sup> World Statistics Pocketbook | United Nations Statistics Division

The fishing industry has had a significant impact on the viability of the commercial fish stocks of the marine reserve, and provides the historical context for the protected area. This traditional industry provides employment for over 2,759 fishers in Belize (Fisheries Department, 2010). The majority of the fishermen that use the area, however, originate from Guatemala and Honduras, the cayes being too far from the mainland to attract many Belize fishermen.

Fishing techniques vary, with the more southerly communities using hand lines for finfish, particularly the traditional fishers permitted to use the spawning aggregation sites during the spawning season. There is a switch to free-diving for spiny lobster and queen conch at the opening of lobster and conch seasons. Fishermen from the northern communities focus more on lobster and conch, and fish these more intensively during the open season, throughout the shallow protected lagoon of the Belize Barrier Reef, though few boats reach as far south as Port Honduras Marine Reserve. Fishermen tend to be between 15 and 35 years of age, often with limited education. Alternative job opportunities in many of these coastal communities, particularly those of the north, are limited, with many fishermen leaving primary school to go directly into fishing (FAO, 2005; SADC, 2009<sup>2</sup>).

#### State of National Capture Fisheries (2007)

In 2007, overall fisheries production volume decreased by 6.0% from 570.4 tonnes (1,254,861.5 lbs) in 2006 to 534.6 tonnes (1,176,033.7 lbs) in 2007. The overall monetary value of the exports of the capture fishery commodities amounted to Bz\$22,700,000. (SIB and Belize Fisheries Department 2008).

In general, lobster tail production volume increased by 10% from 190 tonnes (419,863 lbs) in 2006 to 210 tonnes (462,152.3lbs) in 2007. The increase in production volume of lobster tails also produced an increase in lobster head meat production volume, from 17.2 tonnes (37,835 pounds) in 2006 to 18.8 tonnes (41,294 lbs) - equivalent to 9.14% in weight - with an export value of \$98,480 in 2007.

Conch production volume decreased by almost 17% from 314.7 tonnes (692,302.5 lbs) in 2006 to 261.3 tonnes (574,756.1 lbs) in 2007, when quotas were developed to ensure greater sustainability. As a result, conch meat production exceeded its historical peak (2007), with 334 MT (734,600lbs) produced in 2010 (Fisheries Department, 2011).

Fish fillet, lobster head meat and whole fish showed an increase in production volume of 37.91 % (from 20 tonnes in 2006 to 27 tonnes in 2007), 9.14% (17 tonnes in 2006 to 19 tonnes in 2007) and 4.64% (4 tonnes in 2006 to 4.3 tonnes in 2007), respectively.

The Fisheries Sector (including aquaculture) ranked 4<sup>th</sup> in its contribution to the national GDP, though the actual percentage contribution has declined from 23% in 2006 to 1.5% in 2008, as petroleum exports and tourism sectors continue to grow. Fisheries products are composed of two major components – capture fisheries (predominantly lobster, conch and finfish – representing approximately 45%) and aquaculture (shrimp and tilapia – 55%), primarily for the export market. The primary exploited capture fisheries species, lobster and conch, have both declined since the early 1980s, when the industry was at its peak. It is estimated that 80% of the lobster and conch is exported through the four fishing cooperatives, and the remaining 20% is sold for local consumption (Cooper et al., 2008), with the majority of the finfish being marketed locally. Capture fisheries export earnings totaled approximately

---

<sup>2</sup> Sarteneja Tourism Development Plan (SADC, 2009)

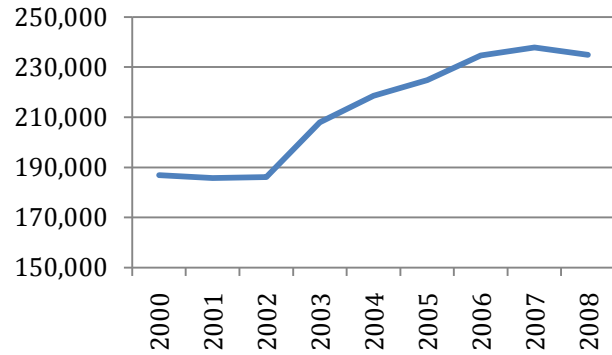
Bz\$20.5 million dollars in 2008, primarily from the traditional lobster and conch capture fisheries (Ministry of Agriculture and Fisheries, 2008).

The developing tourism industry, one of the fastest growing sectors in Belize, is rapidly becoming the major foreign exchange earner, with over 840,000 tourists arriving in Belize in 2008 (BTB, 2009). Tourism is the third ranking productive sector in Belize, contributing 28.2% (Bz\$816.3mn) in 2009, with projections suggesting that this will increase to 31.4% (Bz\$1,601.2mn) by 2020. The tourism sector provided an estimated 34,000 jobs in 2009, 28.3% of total national employment or 1 in every 3.5 jobs. This is predicted to increase to 53,000 jobs, 31.6% of total employment or 1 in every 3.2 jobs by 2020 (WTTC, 2010).

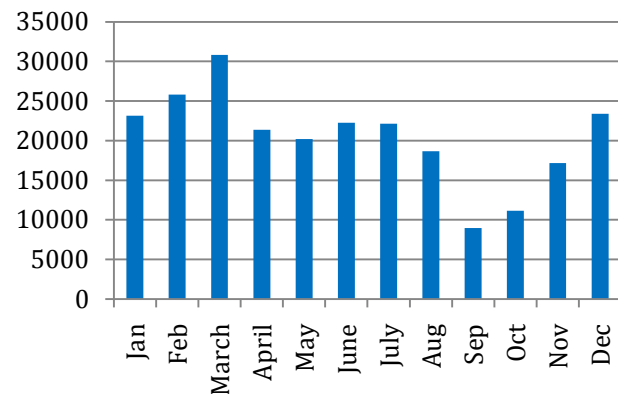
Overnight tourism in Belize shows a distinct seasonality, with the majority of visitors arriving in the first quarter of the year. The lowest months are September and October, the main tropical storm season (Figure 21).

Visitors to Port Honduras Marine Reserve are primarily day visitors providing employment opportunities for local guides and tourism developments on the mainland. There are also a smaller number of visitors accessing PHMR through “barefoot” boat charters. In addition to visitors from Belize, the Marine Reserve also receives visitors from the neighboring countries of Guatemala and Honduras, particularly during the Easter holiday.

A resource valuation study conducted in 2005 found that fly-fishing guides out of Punta Gorda generated an estimated annual profit of \$237,359 US (Coleman & Diamond 2005). Despite the findings of Coleman & Diamond (2005), Padilla Plaza & Ferguson (2010) found no fishers working exclusively as sports fishers, while 17% of respondents worked both as commercial and sports fishers simultaneously. Furthermore, communities also benefit from recreational uses of the Marine Reserve, such as recreational and sport fishing, kayaking, swimming, snorkelling and trips to the beach. In 2009, the percentage of trained guides supported solely through sport fishing was demonstrated to have fallen to 0%, with only 17% of respondents practicing sport and commercial fishing simultaneously (Padilla Plaza & Ferguson III 2010). This decline from 2004 to 2009 may be due to the domination of the industry by a small number of key guides/tour operators.



**Figure 20:** Belize International tourism arrivals (2000 – 2008) (BTB, 2009)



**Figure 21:** Belize International tourism arrivals per month



### 2.6.2.2 Recreation, Tourism, and Existing Use of Port Honduras Marine Reserve

In managing the Port Honduras Marine Reserve highest priority is given to the preservation of biodiversity and ecosystem function. Recreation and tourism occupations are promoted as an alternative non-extractive use of the resources for income generation and to promote ecologically sound practices.

Present usage of Port Honduras Marine Reserve for tourism and recreation is currently low impact compared with similar nearby locations such as Sapodilla Cayes Marine Reserve and Placencia, which are extensively used for tourist purposes. Frenchman's Range to Moho Caye, South Snake Caye and West Snake Caye, New Haven and Punta Ycacos Lagoon are the areas of high tourism activity and future potential (Avila et al. 2005). Present tourism and recreational usages of Port Honduras Marine Reserve include key site specific activities.

The primary area for snorkelling and SCUBA diving activities in Port Honduras Marine Reserve is on the fringing reefs around the northern and southern points of West Snake Caye. Other good snorkelling and diving areas can be found on the patch and fringing reefs associated with the outer cayes. Visibility however is sometimes poor due to the large amount of freshwater input from the watersheds draining into the area and the high rainfall.

Kayaking activities are popular within the reserve, and popular sites include the Snake Cayes and the Moho and Rio Grande Rivers. Private sailing activity in the waters of southern Belize is relatively common. The potential for an increase in sailing is high when considering both the general worldwide trend of increasing popularity. The close proximity of the Port Honduras Marine Reserve makes the area a popular sailing destination from Rio Dulce, Guatemala, and marina facilities at Orange Point, Punta Gorda, and Placencia Village. Day sailing activity has high potential but is currently limited.

Two cruise ships carrying between 20 to 85 passengers currently visit the cayes within Port Honduras Marine Reserve on a regular basis with landings off West Snake Caye and Punta Gorda Town. One Company markets its cruise as an eco-tourism tour and offers natural history educational lectures on board.

Sport fishing is defined for the purpose of this document as catch and release or tag and release fishing of target species, whereas recreational fishing is extractive fishing for enjoyment and consumption but not subsistence. Sport fishing has gained in popularity in Belize since the establishment of PHMR in 2000, and PHMR is now regarded as one of the prime fly fishing sites where the 'grand slam' can be achieved. Healthy stocks of targeted species (tarpon, permit, and bonefish) are prevalent in PHMR.

Swimming, sunbathing and general relaxation are common activities enjoyed by locals and tourists within PHMR, with the majority of these activities taking place on the cayes. Fourteen of the cayes in PHMR have upland areas suitable for on-land visitation. Attractive beach areas are accessible on West Snake Caye, Abalone Caye, South Snake Caye, and Moho Caye. West Snake Caye is the most frequently visited with over 190 feet of shifting beach.

The value of Port Honduras Marine Reserve in terms of its natural abundance of flora and fauna has been underestimated in the past. However, in more recent years specific nature oriented tours, e.g., manatee sighting, have become more widely available. Specific sites of interest include the mouth of Deep River due to its aesthetic beauty, numerous orchids, bird life, and manatees; the nesting sites of frigates, herons, white ibis, pelican and brown bodies at Bird Caye; and manatee watches within Punta Ycacos lagoon. Trips up Monkey River, Moho River and Rio Grande have become well established in the past ten years with tours operating out of Placencia and Punta Gorda.

## 2.6.3 Educational Use

### 2.6.3.1 Past, Present and Potential Education Use for PHMR

Education use in TIDE has been a priority from the beginning. It has evolved into a Programme that helps educate everyone in the Toledo district from children to elders. Through the years there have been changes that are mapped out below going from the past to present to future.

TIDE engages buffer communities in education and outreach activities through the Environmental Education and Outreach (EEO) Programme. It enables people to become active custodians of the natural resources in and around their communities. The Programme activities are developed to heighten the awareness and understanding of adults and children in local communities of natural resource protection and sustainable use. The EEO Programme is highly interactive and promotes activities that connect leaders, teachers and the wider community to a variety of learning experiences such as classroom presentations, team sports, community outreach and field trips.

EEO is a dynamic Programme that produces positive change in its recipients. TIDE's own education and outreach activities are borne out of the need to protect critical marine and terrestrial ecosystems, that if destroyed could further impoverish the communities of the Toledo District. Through environmental education, TIDE seeks to create awareness and knowledge of critical ecosystem to reduce and minimise the threats to the natural resources within PHMR and surrounding areas.

The target audiences for the EEO are principals and administrators, teachers, young people, community leaders and community members. Each is individually significant to the EEO Programme.

- ***Principals and administrators***

- Principals and administrators are supportive of TIDE's EEO Programme and recognise that the Programme helps schools to promote environmental awareness and responsibility among young people.
- **Teachers**
  - Teachers are one of TIDE's primary partners in the EEO Programme and form a critical link between TIDE and the younger generations.
- **Youths**
  - The participation of youths in TIDE's environmental education and outreach Programmes is done through the Freshwater Cup junior football tournament, summer camp activities and school presentations.
- **Community Leaders**
  - Community leaders are an integral part of TIDE's EEO, and form the link between TIDE and the communities.

TIDE has established a number of educational Programmes for both adults and children that have been very successful in raising awareness of marine conservation and getting community members involved in environmental projects, enforcement activities and the monitoring Programme. The most recent Programme is the Community Stewards Programme, which has seen 15 participants selected from the buffer communities of Monkey River, Punta Negra, Punta Gorda, and San Marcos, brought together each month to receive training and information regarding the management of TIDE's three protected areas and the Maya Mountain Marine Corridor. The training has included terrestrial and marine ecosystems, computer skills, fire management, marine laws and terrestrial laws, GPS handling training, communication skills and an educational exchange with protected areas in Guatemala. In addition, the Stewards have been educated about the threats faced by the ecosystems of the Toledo district, the benefits of conserving these ecosystems for future generations and how to convey this to their communities. Through feedback from current participants, the Programme has provided them with a wealth of information on PHMR and TIDE's other protected areas. However, the information was much more detailed than previously provided which has enabled the stewards to further understand the reasoning behind TIDE's work and the laws that are in place within the protected areas. The Programme has provided the Stewards with a sense of pride and ownership of the natural resources, and provided them with the knowledge, skills and tools to increase awareness about conservation within their communities. Furthermore, the Stewards feel empowered to educate other community members on how they too can play a role.

A more long-running Programme that incorporates adults and children in conservation activities is the Freshwater Cup, which takes place every year. Adults and children from within the buffer communities of TIDE's protected areas are invited to form a soccer team and in order to enter the league each team must also submit plans for an environmental project related to marine, terrestrial or freshwater conservation. Each project is assessed by TIDE and the teams receive guidance in the implementation of these projects. In the past, projects have included beach and underwater cleanups and planting of trees along the riparian buffer zone. To successfully compete in the league, the environmental projects must

be underway prior to the start of the soccer league. Teams compete in the adult and junior leagues throughout May and June, and the Programme culminates in a grand final at the end of June. First, second and third place teams from each league win cash prizes for their respective communities or schools and prizes in recognition of their environmental projects. The Freshwater Cup Programme has won international recognition from UNESCO and funding from the Social Investment Fund for the 2009 Programme.

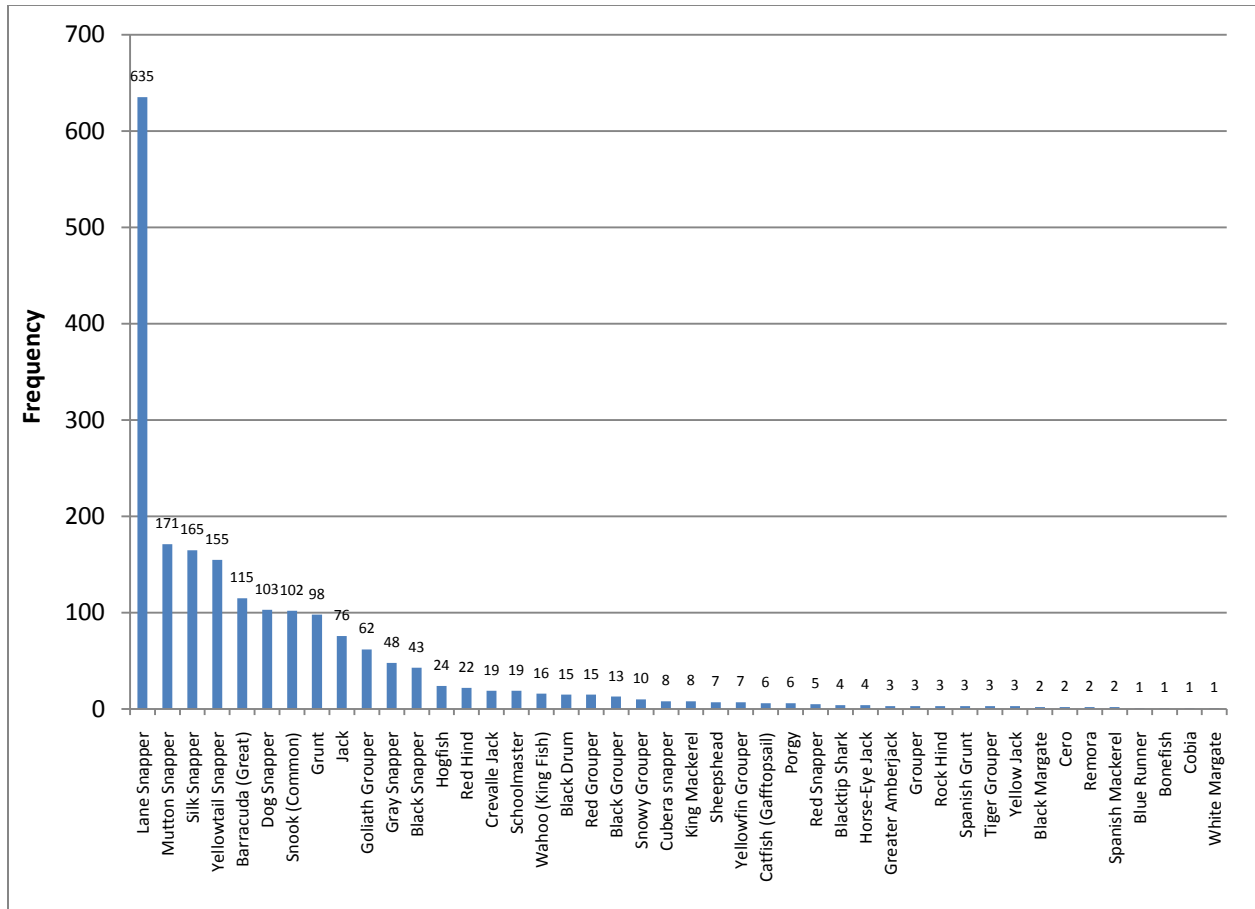
Since 2007, TIDE have also organised an annual Youth Conservation Contest, where local organisations are invited to participate in the contest, which focuses on a different theme each year (e.g., coral reefs in crisis, climate change, importance of biodiversity). Each organisation must select a candidate, a final year student from any school within Belize, and assist that candidate in preparing a short sketch and presentation related to the theme of the event. All candidates are invited to Punta Gorda for the contest, which is held in the local Parish Hall. Each candidate performs on stage and judges, selected by the various organisations participating, score the students based on various criteria. First, second and third place winners are awarded a scholarship for college. Each year, over 350 people from local communities turn out to watch the students perform and also to learn about different environmental problems and projects that are affecting the marine environment in Belize.

## 2.6.4 Other Economic Use

### 2.6.4.1 Fishing Use

Residents of Monkey River, Punta Negra, Punta Gorda and nearby communities and the Port Honduras cayes use the Port Honduras Marine Reserve for small-scale commercial fisheries, mainly for Caribbean spiny lobster (*Panulirus argus*), queen conch (*Strombus gigas*) and some finfish species. In 2005, the total annual value of the PHMR fishery was estimated at BZ\$889,906.00 (Coleman & Diamond 2005). The most productive fishery within PHMR in economic terms is for lobster, (caught with nets, traps and by diving) generating an estimated BZ\$506,638.00 per year (57% of the total value of the PHMR fishery) (Coleman & Diamond 2005). Lobsters are caught mainly on the deep-water banks associated with the Snake Cayes.

Historically, lane snappers have been the most abundant fish caught in Port Honduras Marine Reserve (Coleman & Diamond 2005), and a fisheries stock assessment of PHMR conducted by TIDE from 2009 to the present has shown that this is still the case (Figure 22). Mutton snapper, silk snapper, snook, dog snapper and goliath grouper are also listed within the top ten finfish species caught within PHMR.



**Figure 22: Frequency of finfish species landed by fishers from the Port Honduras Marine Reserve, March 2009 to June 2010.**



## 3. ANALYSIS OF CONSERVATION TARGETS AND THREATS

---

### 3.1 Conservations Targets

#### 3.1.1 Identification of Conservation Targets

Four conservation targets from the Maya Mountain Marine Corridor Conservation Action Strategy are directly related to Port Honduras Marine Reserve:

- Coral reef communities
- Near shore estuaries
- Seagrass beds
- Large marine vertebrates

As well as an additional target...

- Commercial and recreational species

These conservation targets form the basis for conservation planning for Port Honduras Marine Reserve.

#### 3.1.2 Assessment of Conservation Target Viability

In order to assess the status of conservation targets over time and to determine if the management strategies and actions are working, each target is assigned a viability ranking based on a number of criteria (Walker & Walker 2005).

- Size is a measure of the target's area or abundance, based on the minimum requirement needed to ensure survival after natural disturbance.
- Condition is an integrated measure of community composition, structure and biotic interactions (e.g., structure, population components etc.).
- Landscape context is an integrated measure of two factors – key elemental processes that sustain the species or ecosystem, and connectivity.

A justification was given for each conservation target, the key nested species, communities and ecological systems identified, and designated a current rating and the goal that is hoped to be achieved within the time frame of the five year management plan. Indicators are selected that can be used to measure progress (Table 12)



<b>Conservation Target</b>	<b>Justification for Target</b>	<b>Species, Communities or Ecological Systems represented by target</b>
<b><u>Conservation Target 1</u></b> Coral reef communities	Coral reef communities are an important ecosystem within PHMR, providing habitat, biodiversity, feeding areas, shoreline protection, enhancing tourism, and support many endangered species	Coral reef communities and all associated reef species (reef fish, gorgonians, sponges, etc)
<b><u>Conservation Target 2</u></b> Commercial & Recreational species	Commercial species are an important livelihood for local fishers, recreational species are very important for tourism, some of these species are endangered	Conch, lobster, commercial finfish (grouper, snapper, snook, etc), recreational species (permit, bonefish, tarpon), sea cucumber, sharks
<b><u>Conservation Target 3</u></b> Littoral forests/sandy beaches/Mangroves (near shore estuaries)	Littoral forests and mangroves are important nursery, nesting and feeding areas, and they provide critical coastal functions (e.g., prevent erosion, storm damage, trap sediment from rivers). Beaches are important nesting areas for turtles and they are also an important tourism attraction.	Littoral forest tress, mangroves trees, sandy beaches, turtles (nesting), migratory bird species.
<b><u>Conservation Target 4</u></b> Seagrass beds	Seagrass beds are an important habitat within PHMR, providing feeding and nursery areas which support turtles, manatees, and juveniles of many fish and invertebrate species. In addition, seagrass beds play a crucial role in filtering sediment from water.	Seagrass beds, manatees, turtles, juvenile fish and invertebrate species
<b><u>Conservation Target 5</u></b> Large marine vertebrates	Large marine vertebrates are important key stone species within PHMR, playing crucial roles within the food chain attracting tourism. Some large invertebrates are endangered species	Dolphins, whales, sharks, turtles, manatees,

**Table 12:** Conservation Target selection and justification for Port Honduras Marine Reserve

Conservation Target	Size	Condition	Landscape Context	Overall Viability Rating
Coral Reef Communities	Fair (2.5)	Fair (2.5)	Poor (1.0)	Fair (2.0)
Commercial and Recreational Species	Fair (2.5)	Poor (1.0)	Fair (2.5)	Fair (2.0)
Littoral forests/sandy beaches/Mangroves (near shore estuaries)	Good (3.5)	Good (3.5)	Good (3.5)	Good (3.5)
Seagrass beds	Very Good (4)	Very Good (4)	Good (3.5)	Very Good (3.8)
Large marine vertebrates	Fair (2.5)	Poor (1.0)	Fair (2.5)	Fair (2.0)

### Overall Viability Rating

**Very Good:** Viability criteria at or above desired future status

**Good:** Viability at or above minimum threshold for biological integrity

**Fair:** Viability criteria at or above a minimum restorable level

**Poor:** Viability criteria below minimum restorable status (probably unrecoverable)

**Table 13: Matrix for Viability Ranking for Selected Conservation Targets (based on TNC CAP)**

Conservation Target	Current Rating	Goal	Justification for Rating, Goal and Indicator
<b><u>Conservation Target 1</u></b> Coral reef communities	Fair (2.0)	Good	<b>Goal:</b> To return coral reef ecosystems in PHMR to a healthy state providing a range of functions and services. <b>Indicators:</b> % coral cover, % macroalgal cover; reef fish density;
<b><u>Conservation Target 2</u></b> Commercial & recreational species	Fair (2.0)	Good	<b>Goal:</b> To return abundance of commercial and recreational species to optimum by reducing fishing pressure in PHMR. <b>Indicators:</b> Numbers of patrols where illegal fishing is reported in PHMR; number and size of fish species recorded during market and underwater surveys.
<b><u>Conservation Target 3</u></b> Littoral forests/ sandy beaches/ Mangroves (near shore estuaries)	Good (3.5)	Good	<b>Goal:</b> To maintain littoral forests and mangroves in a healthy state to ensure they perform critical functions by preventing illegal deforestation and clearing along the coastline and cayes within PHMR. To maintain healthy beaches, free of debris, for turtle nesting and tourists in PHMR. <b>Indicators:</b> Extent of intact mangroves and littoral forests along coast and on cayes within PHMR; number of turtle nests on beaches within PHMR.
<b><u>Conservation Target 4</u></b> Seagrass beds	Very good (3.83)	Very good	<b>Goal:</b> To maintain healthy seagrass beds throughout PHMR to ensure they perform critical functions, including as nursery areas and feeding grounds. <b>Indicators:</b> Extent and health of seagrass beds within PHMR.
<b><u>Conservation Target 5</u></b> Large marine vertebrates	Fair (2.0)	Good	<b>Goal:</b> To return numbers of large marine vertebrates to optimal levels by reducing fishing and hunting pressure, and habitat loss within PHMR. <b>Indicators:</b> Numbers of patrols where illegal fishing is reported in PHMR; number of large marine vertebrates per species recorded during monitoring surveys within PHMR.

**Table 14: Conservation Targets Assessment – goal and indicator for viability rating**

### 3.2 Threats to Biodiversity

As well as issues such as unsustainable fishing, common to all the marine protected areas in Belize, Port Honduras Marine Reserve also faces a number of impacts outside the control of the site-level and management body. The greatest impacts come from climate change, a major overarching threat facing the majority of marine protected areas of the Caribbean today, as is evidenced by increased incidence of mass coral bleaching over the past 20 years.

This suite of high ranking threats has direct impacts on the ecosystems of the MMMC. For example, wildfires not only change the

character and species composition of forests, but they also initiate erosion and the leaching of nutrients thus affecting streams, rivers and ultimately, Port Honduras Marine Reserve.

Under the Status of Protected Areas assessment, TIDE identified the four highest threats for Port Honduras Marine Reserve as:

- Climate Change
- Transboundary Fishing Incursions
- Overfishing / Unsustainable fishing practices
- Inappropriate land use / Unsustainable development

Also included within this assessment are invasive species – focused on the lionfish.

#### Threats to Port Honduras Marine Reserve

- **Hunting/Fishing pressure**
  - **Climate change – temperature**
  - **Land use change in the watershed**
  - **Coastal development (including dredging and land clearance)**
  - **Habitat destruction from mangrove loss**
  - **Human population increase, expanding human settlements and local migration**
  - **Destructive fishing practices**
  - **Diseases affecting coral reef communities**
  - **Agrochemical contamination of water**
  - **Oil exploration / extraction**
- Maya Mountain Marine Corridor**

## Rating Critical Threats

The critical threats are assessed by Area, Severity and Urgency, using the following criteria:

**Area:** The area of the threat (how much of the conservation target area it affects)

Proportion of Area Affected (adapted from WCS)		
Criteria	Score	
Area	4	Will affect throughout >50% of the area
	3	Widespread impact, affecting 26 – 50% of the area
	2	Localized impact, affecting 11 – 25% of the area
	1	Very localized impact, affecting 1 – 10% of the area

**Severity:** The severity of the threat – how intense or great the impact is

Severity Ranking (adapted from WCS)		
Criteria	Score	
Severity	3	Local eradication of target possible
	2	Substantial effect but local eradication unlikely
	1	Measurable effect on density or distribution
	0	None or positive

**Urgency:** The likelihood of the threat occurring over the next five years

Urgency Ranking (adapted from WCS)		
Criteria	Score	
Urgency	3	The threat is occurring now and requires action
	2	The threat could or will happen between 1 – 3 years
	1	The threat could happen between 3 – 10 years
	0	Won't happen in > 10 years

Threats to biodiversity of Port Honduras Marine Reserve / 1				
Climate Change	Status:	Historical	Active	Potential
	<b>Conservation Target(s):</b> All			
<b>Threats (Direct):</b>				
<ul style="list-style-type: none"> <li>▪ Reduced live coral cover</li> <li>▪ Erosion of beach</li> <li>▪ Reduction in extent of littoral forest, herbaceous beach vegetation and mangrove</li> <li>▪ Ecological shifts in benthic communities</li> <li>▪ Reduced biodiversity</li> <li>▪ Reduced coral growth rates</li> </ul>				
<b>Source (Indirect Threat):</b>				
<ul style="list-style-type: none"> <li>▪ Increased water temperatures</li> <li>▪ Increased storm events / hurricanes</li> <li>▪ Sea level rise</li> <li>▪ Changes in currents</li> <li>▪ Ocean acidification</li> <li>▪ Removal of herbivorous species through illegal fishing practices</li> </ul>				
<b>Area</b>	<b>4</b>	Climate change is a global phenomenon, and is affecting biodiversity throughout the Marine Reserve		
<b>Severity</b>	<b>3</b>	The impacts of climate change are currently being felt at PHMR through increased bleaching and storm events, and it is expected that the severity and frequency of these events will increase over the coming years		
<b>Urgency</b>	<b>3</b>	Although the effects of climate change are occurring over an extended time period the cumulative effect of this stressor poses significant risk to a wide range of species and ecosystems		
<b>Management Goal:</b> Continue to implement adaptive management strategies which focus on identifying and maintaining resilient ecosystems				
<b>Management Strategies:</b>				
<b>Strategy 1:</b> Identify resilient coral species and areas within PHMR				
<b>Strategy 2:</b> Identify coral recruitment sources for PHMR, and identify mechanisms to ensure that these are adequately protected, if necessary				
<b>Strategy 3:</b> Identify and understand water currents critical for coral and fish recruitment				
<b>Strategy 4:</b> Ensure adequate protection of key herbivores to maintain live coral cover and ecological functions				
<b>Strategy 5:</b> Reduce local anthropogenic threats through community engagement and awareness Programmes, and effective enforcement				
<b>Strategy 6:</b> Work closely with national and international partners to monitor climate change effects and identify appropriate national and regional management strategies				



Threats to biodiversity of Port Honduras Marine Reserve / 2				
<b>Unsustainable Fishing Pressure</b>	<b>Status:</b>	<b>Historical</b>	<b>Active</b>	<b>Potential</b>
	<b>Conservation Target(s):</b> Coral Reef Communities, Commercial and Recreational Species; Large Marine Vertebrates			
	<b>Threats (Direct):</b>			
	<ul style="list-style-type: none"> <li>▪ Reduced commercial / recreational fish populations</li> <li>▪ Reduced coral reef health (reduced herbivorous fish populations)</li> <li>▪ Regime shifts and disruption of the trophic structure</li> </ul>			
	<b>Source (Indirect Threat):</b>			
	<ul style="list-style-type: none"> <li>▪ Low income in local stakeholder fishing communities</li> <li>▪ Increase in the number of fishermen</li> <li>▪ Traditional occupation</li> <li>▪ Poor fishing practices (fishing out of season, harvesting of undersized product, use of gill nets)</li> <li>▪ Market for illegal product (out of season / undersized) in Belize and transboundary</li> <li>▪ Small size of zones for spill-over effect</li> <li>▪ Increasing fishing pressure and market demand from Jamaica and other CARICOM nations, and Guatemala and Honduras</li> </ul>			
<b>Area</b>	<b>4</b>	Across the General Use Zone		
<b>Severity</b>	<b>2</b>			
<b>Urgency</b>	<b>3</b>	It is happening now		
<b>Management Goal:</b> Maintain sustainability of the commercial, recreational and subsistence species				
<b>Management Strategies:</b>				
<b>Strategy 1:</b> Ensure PHMR has the human resources, equipment and training for effective surveillance and enforcement, with effective data management				
<b>Strategy 2:</b> Investigate and implement managed access and other mechanisms for increasing benefit for traditional users				
<b>Strategy 3:</b> Strengthen collaboration between TIDE and Fisheries Department, with clear designation of roles and responsibilities				
<b>Strategy 4:</b> Collaborative enforcement (fishermen, TIDE, Fisheries Dept., SEA Coastguard, BDF, Police Dept. Customs etc.) against transboundary incursions both within and outside the MPA				
<b>Strategy 5:</b> Collaborate with SEA to strengthen Special Enforcement Team				
<b>Strategy 6:</b> Increase awareness of best fishing and tourism practices among immediate resource users				
<b>Strategy 6:</b> Support initiatives to strengthen the judiciary system and increase penalties for infractions				

## Threats to biodiversity of Port Honduras Marine Reserve / 2

### ***Unsustainable Fishing Pressure***

**Strategy 7:** Support initiatives to strengthen the judiciary system and increase penalties for infractions

**Strategy 8:** Increase capacity and skills of staff for arrest procedures and handling of evidence

**Strategy 9:** Identify and implement mechanisms to reduce local dependence on marine resources, targeting those communities most impacting the Marine Reserve

**Strategy 10:** Continue to work closely and lobby with Government at the national level to develop and implement effective mechanisms towards a sustainable fishing industry

**Strategy 11:** Collaborate with WCS to increase awareness of non-consumptive (tourism and ecosystem) value of elasmobranchs (sharks and rays)– targeted at fishermen in stakeholder communities

Threats to biodiversity of Port Honduras Marine Reserve / 3				
<b>Transboundary Fishing Incursion</b>	<b>Status:</b>	<b>Historical</b>	<b>Active</b>	<b>Potential</b>
	<b>Conservation Target(s):</b> Coral Reef Communities, Commercial and Recreational Species; Large Marine Vertebrates			
	<b>Threats (Direct):</b>			
	<ul style="list-style-type: none"> <li>▪ Reduced commercial / recreational fish populations</li> <li>▪ Reduced coral reef health (reduced herbivorous fish populations)</li> <li>▪ Regime shifts and disruption of the trophic structure</li> </ul>			
	<b>Source (Indirect Threat):</b>			
	<ul style="list-style-type: none"> <li>▪ Proximity to Honduras and Guatemala</li> <li>▪ Political interference and lack of political support to address transboundary issues</li> <li>▪ Low income in fishing communities of neighbouring countries</li> <li>▪ Increase in the number of transboundary fishermen</li> <li>▪ Transboundary market for illegal product (out of season / undersized / non traditional)</li> </ul>			
	<b>Area</b>	<b>3</b>	Avoid some areas, as rangers are active, so across less than 50%	
	<b>Severity</b>	<b>2</b>		
<b>Urgency</b>	<b>3</b>			
<p><b>Management Goal:</b> Address transboundary fishing incursions as a management strategy towards sustainability of the commercial and recreational species</p> <p><b>Management Strategies:</b></p> <p><b>Strategy 1:</b> Investigate and implement managed access and other mechanisms for increasing benefit for local traditional users</p> <p><b>Strategy 2:</b> Strengthen collaboration with Immigration Department towards more effective control of transboundary incursions</p> <p><b>Strategy 3:</b> Strengthen collaborative enforcement (fishermen, TIDE, SEA, Fisheries Dept., Coastguard, BDF, Police Dept. Immigration Department, etc.) against transboundary incursions both within and outside the MPA</p> <p><b>Strategy 4:</b> Collaborate with SEA to strengthen Special Enforcement Team</p> <p><b>Strategy 5:</b> Engage NGOs and Government agencies in Guatemala and Honduras through TRIGOH to seek assistance in addressing transboundary issues</p> <p><b>Strategy 6:</b> Support initiatives to strengthen the judiciary system and increase penalties for infractions</p>				

Threats to biodiversity of Port Honduras Marine Reserve / 4				
<b><i>Inappropriate land use / Unsustainable development (including coastal and cayes)</i></b>	<b>Status:</b>	<b>Historical</b>	<b>Active</b>	<b>Potential</b>
	<b>Conservation Target(s):</b> All targets			
	<b>Threats (Direct):</b>			
	<ul style="list-style-type: none"> <li>▪ Reduced extent of littoral forest, mangroves and herbaceous beach vegetation</li> <li>▪ Erosion of sandy beaches</li> <li>▪ Reduced viability of nesting turtles populations</li> <li>▪ Reduced viability of nesting bird populations</li> <li>▪ Reduced viability of coral reef</li> <li>▪ Reduced populations of commercial and non-commercial marine species</li> <li>▪ Increased nutrients, sediment and pollutants in marine environment</li> <li>▪ Potential destruction of seagrass beds</li> <li>▪ Reduction / pollution of freshwater lens</li> </ul>			
	<b>Source (Indirect Threat):</b>			
	<ul style="list-style-type: none"> <li>▪ Agricultural development</li> <li>▪ Clearance of riverbanks</li> <li>▪ Infrastructure development (residential tourism, research, etc.)</li> <li>▪ Increased resource use and demand</li> <li>▪ Inadequate / unplanned water management practices</li> <li>▪ Increased pollutants (fertilizer, herbicide, insecticides, sewage etc.)</li> <li>▪ Dredging</li> <li>▪ Sedimentation</li> <li>▪ Financial and political incentives</li> <li>▪ Lack of direct management control over cayes</li> <li>▪ Lack of land use planning for southern Belize</li> </ul>			
	<b>Area</b>	<b>4</b>	Water quality impacts (including sediment) affect	
	<b>Severity</b>	<b>2</b>		
<b>Urgency</b>	<b>3</b>			
<p><b>Management Goal:</b> To maintain water quality and ecosystems in the Port Honduras Marine Reserve through advocating for optimal land use management and best practices</p> <p><b>Strategy 1:</b> Engage land owners, agricultural/caye developers, residents and users in riverine, littoral forest, mangrove and beach vegetation areas in best management practices, protection and restoration</p> <p><b>Strategy 2:</b> Work closely with developers, DOE, Forest Department, etc. to ensure effective monitoring of environmental impacts and enforcement of all relevant policies and regulations for development activities and compliance with guidelines and ECPs within and adjacent to the Marine Reserve and the wider MMMC (eg. dredging of sand, mangrove clearance, water quality impacts)</p>				

**Threats to biodiversity of Port Honduras Marine Reserve / 4**

***Inappropriate land use / Unsustainable development (including coastal and cayes)***

**Strategy 3:** Lobby for inclusion of national cayes within the Marine Reserve

**Strategy 4:** Collaborate with Coastal Zone in the development and implementation of the Coastal Zone Plan for the southern region

**Strategy 5:** Strengthen the water quality monitoring programme for PHMR and adjacent watersheds

Threats to biodiversity of Port Honduras Marine Reserve / 5				
<b>Invasive Species</b> Lionfish	<b>Status:</b>	<b>Historical</b>	<b>Active</b>	<b>Potential</b>
	<b>Conservation Target(s):</b> Commercial and Recreational Species; Coral Reef Communities; Large Marine Vertebrates			
	<b>Threats (Direct):</b> <ul style="list-style-type: none"> <li>▪ Reduced viability of fish populations</li> <li>▪ Reduced coral reef health</li> <li>▪ Reduced abundance of herbivores</li> <li>▪ Increased algal growth</li> </ul>			
	<b>Source (Indirect Threat):</b> <ul style="list-style-type: none"> <li>▪ Invasive species (lionfish)</li> </ul>			
	<b>Area</b>	<b>4</b>	Lionfish have are starting to increase exponentially since first being reported	
	<b>Severity</b>	<b>1</b>	Whilst it is not completely known the extent of impact that could be caused by lionfish it is thought that they could have a significant impact on local fish populations	
	<b>Urgency</b>	<b>3</b>	Lionfish have increased from a single report in 2010 to current densities. This trend is expected to continue, at least over the next few years	
	<p><b>Management Goal:</b> To reduce and manage the impacts of invasive lionfish within PHMR</p> <p><b>Management Strategies:</b></p> <p><b>Strategy 1:</b> Work with national partners in the development and implementation of a comprehensive action plan for lionfish management (eg. Ecomar)</p> <p><b>Strategy 2:</b> Strengthen stakeholder awareness, support and involvement in lionfish removal and management especially at key target areas such as sites with high juvenile fish abundance</p> <p><b>Strategy 3:</b> Develop and implement a monitoring plan for lionfish within the Marine Reserve</p> <p><b>Strategy 4:</b> Investigate potential for regular lionfish removal by eradication teams comprised of local stakeholders</p> <p><b>Strategy 5:</b> Develop a market for lionfish, in collaboration with local stakeholders</p>			



### 3.2.2 Prioritizing Threats

The assessment results for the priority threats are then compared and ranked in terms of their impact (Table15).

Threat	Area	Severity	Urgency	Total AxSxU	Rank
Climate Change	4	3	3	36	1
Transboundary Fishing Incursions	4	2	3	24	2
Inappropriate Land Use /Unsustainable Development	4	2	3	24	2
Unsustainable Fishing Pressure	4	2	3	24	2
Invasive Species - Lionfish	4	1	3	12	3

Table 15: Results of Threat Assessment



## 4. MANAGEMENT PLANNING

---

### 4.1 Management and Organizational Background

Port Honduras Marine Reserve was officially declared through Statutory Instrument 18 of 2000 and has, since its inception in January 2000, been co-managed by the Fisheries Department of the Government of Belize and the Toledo Institute for Development and Environment. TIDE has the day-to-day management responsibilities for the reserve and conducts the majority of the enforcement, patrols and monitoring within the reserve, with guidance and logistical and financial support from the Fisheries Department.

The Fisheries Department has the mandate to sustainably manage and develop Belize's fishing sector, under the Fisheries Ordinance, Chapter 133, of 1948, and subsequent amendments and subsidiary legislation, revised in the Fisheries Ordinance, 2000, and complimented by the Fisheries Regulations of 2004.

The Ecosystems Management Unit is one of four units under the Fisheries Administrator (the others being the Aquaculture and Inland Fisheries Unit, the Capture Fisheries Unit, and Administration), and includes the Protected Area Management Programme. Under this mandate, the Fisheries Department is able to establish and manage the marine reserves in Belize (including Port Honduras Marine Reserve), through the Protected Area Management (Marine Reserve) Programme of the Ecosystems Management Unit, which is specifically in charge of the management of the Marine Reserves, under the Marine Protected Areas Coordinator.

#### **Mission Statement, Fisheries Department**

“To provide the country and the people of Belize with the best possible management of aquatic and fisheries resources with a view to optimize the present and future benefits through efficient and sustainable management”.

#### **Ecosystems Management Unit**

The Ecosystems Management Unit (EMU) of the Fisheries Department consists of management of the marine reserves, marine environmental assessments, CITES marine related matters and regional fisheries policy formulation. Ecosystems management, a new management paradigm, has shifted from specific species and site protection to the protection of entire ecosystems and the regulation of the activities within those systems. The Marine Reserves are Fisheries Management Tools (FMT) implemented by the Department to ensure sustainable fishing.

[http://www.agriculture.gov.bz/Fisheries\\_Dept.html](http://www.agriculture.gov.bz/Fisheries_Dept.html)  
(Downloaded 2010)

The Fisheries Department has established a co-management partnership with the Toledo Institute of Development and Environment, which has taken on the lead management role, being responsible for all activities and associated costs for the marine protected area.

Management of Port Honduras Marine Reserve is led by the TIDE Marine Manager, who is supported by an on-site manager based from Abalone Caye for daily operations, and reports to the TIDE Programme Manager. The PHMR staff also includes four full-time and one temporary ranger. These personnel are responsible for the day-to-day management of the Marine Reserve, and the implementation of the management plan, supported by the other TIDE Programme areas such as Research and Monitoring and Environmental Education and Outreach.

The Toledo Institute for Development and Environment (TIDE) was established in September 1997 as a grassroots initiative in response to growing concerns over manatee poaching, illegal fishing, degradation of the marine environment, illegal logging, destructive farming methods and other types of unsustainable development. From the outset, TIDE’s mission has been “to foster community participation in resource management and sustainable use of ecosystems within the Maya Mountain Marine Corridor of southern Belize for the benefit of present and future generations”. Conservation planning for the Maya Mountain Marine Corridor (MMMC) (formerly known as the Maya Mountain Marine Areas Transect (MMMAT)) in 2002 and 2008, has helped to provide a framework for the strategic direction of the organization.

**Toledo Institute for Development and Environment**

**Vision:** TIDE is an effective leader in ecosystems management and biodiversity conservation that fosters community development and empowers communities to sustainably manage and use the natural resources in the Toledo District of Belize.

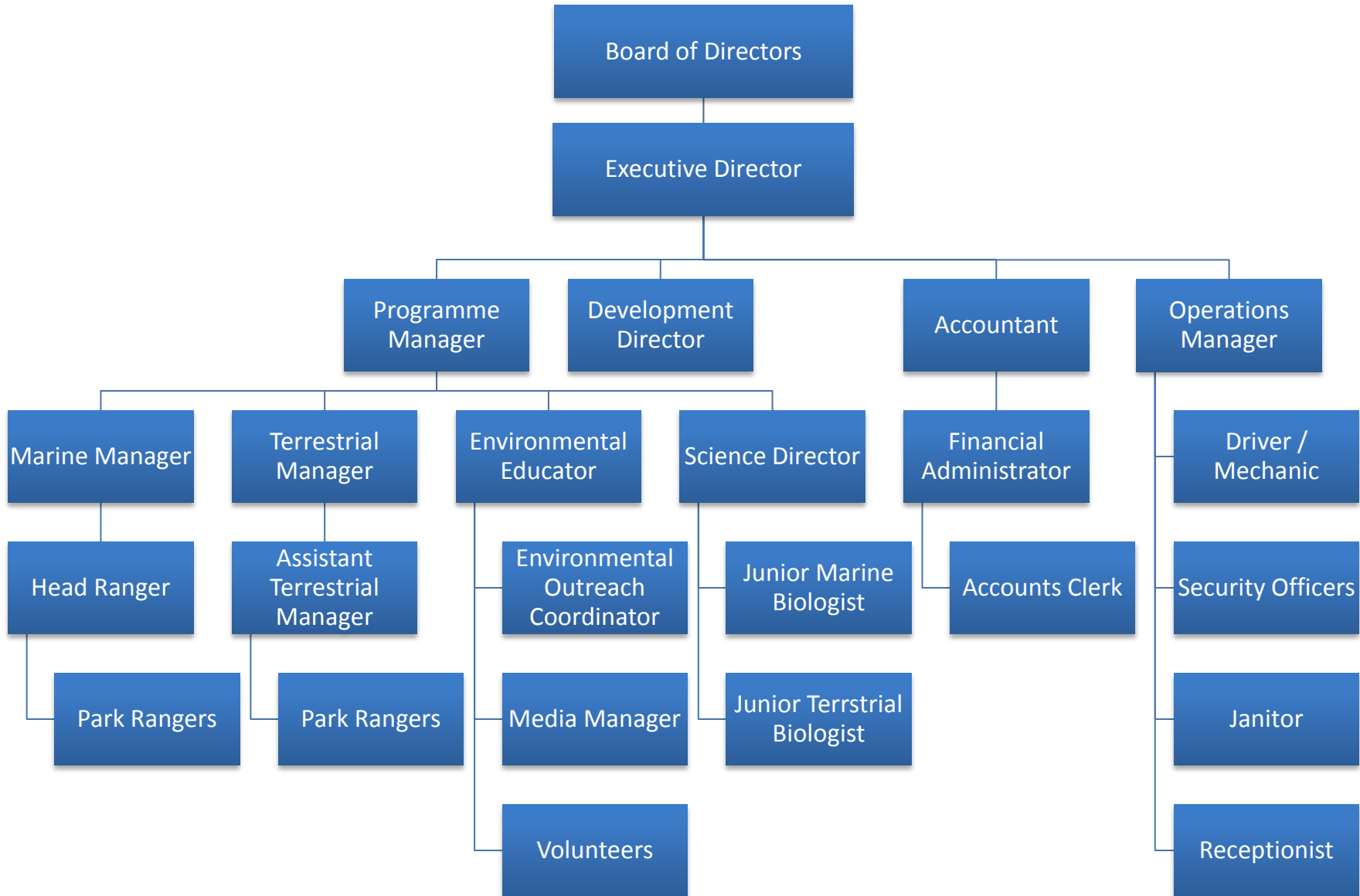
**Mission:** To foster community participation in resource management and sustainable use of ecosystems within the Maya Mountain Marine Corridor of southern Belize for the benefit of present and future generations.

TIDE undertakes a wide range of tasks from law enforcement to community outreach and biodiversity monitoring. It works closely with the three stakeholder communities of Monkey River, Punta Negra and Punta Gorda. TIDE’s Board of Directors consists of seven members, and the organization currently has 26 full time and 10 part time employees, including rangers, administrative, outreach, and science staff.

**TIDE Board of Directors**

- Chair: Gabriel Roches, Retired Public Officer
- Vice-Chair: Alistair King, President, Fabrigas, Inc
- Treasurer: Eric Moore, Ministry of Works
- Director: Anselmo Cruz, Red Cross Director
- Director: Alexander "Sonny" Garbutt, Monkey River Village Council
- Director: Marie Aleman, Community Representative
- Director: Kamela Palma, Belize Ambassador to the UK
- Director: Darwin Garbutt, PHMR Advisory Board
- Director: Dale Gomez, PCNP Advisory Council

# TIDE Organizational Chart



There is also an Advisory Board of thirteen members specifically for the Marine Reserve, to advise on management concerns (Table 16).

Since its inception, TIDE has grown in strength, and it is now an award winning non-governmental organization registered with the Government of Belize that manages a budget of over US\$

1 million and a staff of 26 full-time and 10 part-time employees. TIDE is a leader in developing and implementing innovative Programmes to prevent habitat and biodiversity loss with a focus on providing alternative and environmentally friendly means for local residents to earn a living. The organization is led by a committed Board of Directors and works closely with local, national, regional and international partners. The primary focus of TIDE has been on the coastal communities of Monkey River, Punta Negra and Punta Gorda, but in more recent years it has expanded to include an increasing number of inland communities whose activities also have an impact on the watersheds that empty into Port Honduras Marine Reserve. TIDE works with each community to promote sustainable development and build local capacity to facilitate responsible management and a sense of ownership of the natural resources.

Name	Organization/community
Mr. Rob Hyron	Belize Tourism Industry Association
Mr. Dennis Garbutt	Tour Guide Association
Mr. Alex Leonardo	
Ms. Paula Williams	Punta Negra Village Council
Mr. George Ramirez	Rio Grande Fisherman Cooperative
Mr. Lyndon Rodney	Fisheries Department
Mr. Victor Vasquez	Alternate
Dr. Phillip Morgan	University of Belize
Mrs. Celia Mahung	TIDE
Mr. Seleem Chan	
Darwin Garbutt	Monkey River Fisherman Association
Mrs. Delly Martinez	Rep. to the Area Representative

**Table 16: Advisory Board members**

TIDE has the following **Guiding Principles**, outline in its Strategic Plan 2007-2012:

In pursuing TIDE’s vision, mission and objectives, the Board, Administration and Staff shall:

1. Aspire to achieve the highest level of leadership in protected areas management.
2. Engage and support stakeholder communities in an open and participatory process that is inclusive of their voices.
3. Integrate environmental policies and legislation, and support positive actions.
4. Foster individual and collective commitment to conservation, sustainable development and TIDE’s mission.
5. Ensure that access to, and use of resources is transparent and accountable.
6. Develop an effective and accountable administrative structure and process.

7. Foster a sense of pride in the protection, preservation and sustainable use of the environment.

## 4.2 Review of Previous Management Programmes

The first management plan was prepared for Port Honduras Marine Reserve in 1998, before PHMR was established, and was therefore considered more of a proposal for the management of the Marine Reserve than an actual management plan. However, it did set out a series of clear objectives, and has been used to guide management of the protected area, incorporating regulations laid down by law and fully enforceable. An assessment of management effectiveness was conducted in March, 2009, focusing on the objectives of the individual management Programmes and objectives of the original draft management plan.

A review of the management Programmes themselves suggests that of the 31 objectives identified within the 1998 management plan, 46% have been implemented successfully, 29% have resulted in an improvement in the situation (partial implementation), 21% showed no change and 4% (one objective (Objective 3: Prevention/mitigation of effects from oil prospecting within PHMR area) showed a decrease in status. (Tables 17 and 18).

	Succeeded	Improved	No Change	Worse
<b>Total No. Objectives (of 31)</b>	13	10	7	1
<b>% of total</b>	42%	32.2%	22.6%	3.2%
<b>% +ve change</b>	74.2%			
<b>% -ve change or no change</b>				25.8%

Programme	Total no. Objectives	Succeeded	Improved	No Change	Worse
<b>Resource Management and Protection</b>	4	1	1	1	1
<b>Research and Monitoring</b>	10	5	3	2	0
<b>Human Use</b>	4	1	3	0	0
<b>General Management and Infrastructure</b>	3	2	0	1	0
<b>Administration</b>	10	4	3	3	0

The strongest area of implementation would appear to be research and monitoring, with 50% of objectives being considered to have been successfully implemented, and a further 30% partially implemented. Whilst there are no significantly weak areas, Resource Management and Protection has a lower rating than the other management Programmes – though still has 50% of the objectives showing an improvement or success.



A 2006 assessment of the management effectiveness of PHMR focused on Biophysical, Socioeconomic and Governance indicators (Cho-Ricketts 2006). Overall, the results suggested that TIDE was satisfactory in their management of PHMR and the implementation of the 1998 management plan. However, there were areas for improvement, particularly the need to establish financial sustainability, highlighted as a number one priority for the organisation. In addition, improvement was needed within the areas of education / awareness, outreach and enforcement. Stakeholder support was rated as high, with 93% of stakeholders surveyed in 2006 (Cho-Ricketts, 2006) and 91% in a 2009 survey (Padilla Plaza & Ferguson III 2010) recommending that TIDE management of the marine protected area should continue. An area considered to require significant strengthening, however, was communication with local stakeholders.

In 2009, Port Honduras Marine Reserve was included within a national management effectiveness assessment, under the National Protected Areas Policy and System Plan framework. Management effectiveness was evaluated through the **Monitoring Package for Assessing Management Effectiveness of Protected Areas** (Walker and Walker, 2010), based on sixty of the sixty-four indicators divided between seven different indicator categories (Young et. al. 2005):

1. Resource Information
2. Resource Administration, Management and Protection
3. Participation, Education and Socio-economic Benefits
4. Management Planning
5. Governance
6. Human Resources
7. Financial and Capital Management

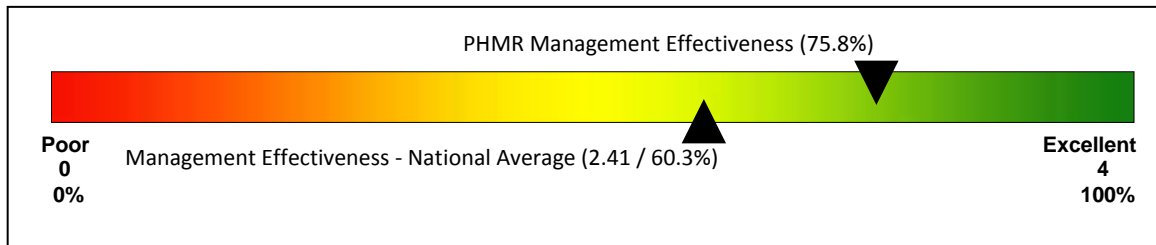
- Overall, Port Honduras Marine Reserve was considered to rate as **VERY GOOD** in terms of management effectiveness, averaging a score of 89.4% across the national Indicator Categories.
- Six Indicator Categories rated as **VERY GOOD**
- The weakest Indicator Category was identified as Resource Information, which rated as **GOOD**, scoring 68.2%

<b>Table 19: Indicator Categories</b>			
<b>Indicator Category</b>		<b>Average Score 2009</b>	<b>Average % 2009</b>
1. Resource Information		2.91	72.7
2. Resource Administration, Management and Protection		3.11	77.7
3. Participation, Education and Socio-Economic Benefit		2.92	72.9
4. Management Planning		2.67	66.7
5. Governance		3.50	87.5
6. Human Resources		3.13	78.1
7. Financial and Capital Management		3.13	78.1
<b>Overall</b>		<b>3.03</b>	<b>75.8%</b>
<b>Poor:</b> 0 – 25%	<b>Fair:</b> >25% - 50%	<b>Good:</b> > 50% - 75%	<b>Very Good:</b> > 75%

The strongest Indicator Category was identified as Governance, whilst the weakest was Management Planning (addressed through this management plan).

Weaknesses
1.9 Traditional Knowledge
2.9 Visitor and Tourism Management Activities
6.6 Human Resource Assessment

Of the 60 national indicators assessed, seventeen showed particular strength, scoring 4, whilst only three scored 1, demonstrating areas that would benefit from significant strengthening. The overall management effectiveness of Port Honduras Marine Reserve as assessed in mid-2009 was rated as **VERY GOOD**, with an overall Management Effectiveness of score of 3.03 out of 4.00 (75.8%) (Walker and Walker, 2009).



## 4.3 Management Goals

The overall goal for management of the Port Honduras Marine Reserve is:

***“the sustainable management of coastal ecosystem functions and natural resource values for the benefit of present and future generations of Southern Belize, within the wider ridge to reef landscape”***

***TIDE Advisory Board, 2011***

...promoting the sustainable use of the biological resources and the identification and development of integrated conservation and development activities related to the ecosystems and species associated with the reserve, and compatible with ecosystems functions and services for the buffer communities.

A number of objectives have been identified to meet the PHMR goal:

- To promote sustainable marine resource use for the continued benefit of all users
- To ensure continued sustainable resource extraction through effective management mechanisms for the benefit of traditional fishing communities
- To promote community stewardship of the marine resources through effective communication, education and outreach
- To provide a sustainable recreational and tourism environment that will enhance the economic and social benefits of the area
- To engage in effective research and monitoring within PHMR to guide and inform management decisions

***TIDE Advisory Board, 2011***

The goal and objectives are aligned with other relevant planning outputs. As a Marine Reserve, Port Honduras Marine Reserve was established under the Fisheries Act of 1948 (amended 1987) which states that the purpose of the marine protected area is to:

***“afford special protection to the aquatic flora and fauna ...and to protect and preserve the natural breeding grounds and habitats of aquatic life”.***

The management goal of the marine protected area is also aligned with the wider vision for the Maya Mountains Marine Corridor:

*For the Maya Mountain Marine Corridor to continue to be a place of national importance to Belize and international importance to the greater Gulf of Honduras because of its environmental, economic and geopolitical significance.*

***A collective Vision for the Maya Mountain Marine Corridor,  
Belize CAP Workshop, 2008***

A series of goals were developed for the entire Maya Mountain Marine Corridor in 2008, through a fully participatory Conservation Action Planning process. A number of these goals are both directly related to the PHMR action plan as well as general goals for TIDE and its increasing success in environmental preservation.

Whilst this management plan is specifically for the Port Honduras Marine Reserve, compatibility with plans for the larger coastal basin (including Payne's Creek National Park, Sapodilla Cayes Marine Reserve and the wider Southern Belize Reef Complex) have been considered in the development of management strategies to ensure holistic management of the area.

## 4.4 Management Constraints and Limitations

Several constraints and problems exist that can adversely affect the management of Port Honduras Marine Reserve. In an assessment of management effectiveness conducted in 2006, the reserve was ranked as “fairly satisfactory” (Cho-Ricketts 2006), and a further study in 2009 also highlighted areas that required significant improvement (Padilla Plaza & Ferguson III 2010). The areas of weakness identified in the study include education and outreach, enforcement and financial sustainability. Some of the weaknesses identified in the 2006 assessment have been addressed since that time, though there are still areas that can benefit from further strengthening.

### 4.4.1 Enforcement

Illegal fishing remains a continuing problem within PHMR and there is particular concern for incursions into the Conservation Zones surrounding the Snake Cayes. In addition, illegal fishing by foreign nationals (mainly from Honduras and Guatemala) continues to be a problem for reserve staff, but also the perceived threat of foreign fishers within the reserve by local communities continues to be an area of contention. Budget limitations for fuel and inadequate reserve staff salaries severely constrain the activities that can be conducted within PHMR and these limitations are fully exploited by illegal fishermen. Patrolling is limited by budget, and whilst training is ongoing, the high staff turnover of rangers results in qualifications and skills being lost. Reserve staff are also frustrated by the past leniency seen towards noncompliant fishermen, though this is currently being addressed by the development of more stringent prosecution procedures.

#### ***Recommended Management Actions:***

- Increase staff numbers
- Increase fuel allowance for patrol activities
- Increase salary and/or food allowance for reserve staff
- Continued collaboration with BDF and Belize Coastguard to supplement patrols during peak fishing times
- Continued / increased communication/outreach with fishermen in buffer communities
- Improved communications system
- Improved accessibility and transport (with 2 patrol boats and crews active in the area)

### 4.4.2 Personnel Management

The previous high rate of staff turnover, particularly within reserve staff, is a serious constraint to the achievement of management objectives, resulting in a lack of long term continuity in the implementation of management policies and a continued loss of revenue through repeatedly

training new staff members. High staff turnover is considered to be partly as a result of the isolated work conditions, limited salary and food allowance for reserve staff. This is of particular concern in areas of enforcement, where an element of training is required to ensure staff has the capacity to implement activities within these Programmes. Whilst the level of training is considered good, the turnover results in a constant need for further training as new staff come on-board. Staff motivation is also a significant problem, especially with the isolation, and antagonism from the fishermen. Improvement of communications between the fishing community, and their participation in monitoring activities may assist in relieving some of these pressures and increasing staff motivation, with improved relations between staff and fishermen.

The situation has improved in the last two years with the employment of a new Marine Manager in early 2008 and a reduction in reserve staff turnover during 2009 and 2010. However, reserve staff morale is still low and a review of the salary and food allowance allocated to reserve staff needs to be reviewed.

***Recommended Management Actions:***

- Greater support for reserve staff
- Review of salary and food allowance for reserve staff
- Review reserve staff contract to ensure repayment of training costs if staff member resigns within first 12 months of work
- Continued increased communication with local fisherman within buffer communities of PHMR

#### **4.4. 3 Stakeholder Involvement in Management Decisions**

The Port Honduras Marine Reserve Advisory Committee is currently active and functional, with representatives from all major stakeholders. Active participation of stakeholders on the committee has declined in recent years and a review of members should be conducted to ensure good representation from within the communities, businesses and town council. Traditional fishers are increasingly involved in management activities, particularly since the establishment of the Community Stewards Programme. However, many fishers feel they could benefit more by assisting with monitoring and research activities and being employed as community researchers. This avenue requires further exploration over the next two to three years.

***Recommended Management Actions:***

- Review members of the PHMR Advisory Committee and the Terms of Reference for the committee
- Ensure visible results from recommendations arising from community consultations, and feedback on areas of concern
- Increase stakeholder participation in management decisions and management, monitoring and research activities

#### **4.4.1.4 Community Outreach and Awareness**

One of the main areas of weakness within the management of PHMR is the lack of understanding of TIDE and PHMR objectives by the surrounding communities. While education Programmes and activities for children and youths are good, there is limited successful outreach to adults within the communities.



## 4.5 Management Strategies

A number of management strategies have been identified within the legislation and are being implemented by TIDE to assist in effective management of the Marine Reserve. These include the use of management zones to regulate use – both extractive and non-extractive. It also sets out the requirements for fishing licenses and dive boats, fees, mechanisms for monitoring of fish catches, and offences and penalties (Annex 2). In addition, TIDE has a number of standard rules that apply across all management zones.

### 4.5.1. Management Zones

Four zones are legislated within the Statutory Instrument (SI 9 of 2000), following the recommendations of the previous management plan:

- General Use Zone (GUZ)
- Conservation I Zone (CIZ)
- Conservation II Zone (CIIZ)
- Preservation Zone (PZ)

#### **Legislated Management Strategies (SI 18 of 2000)**

##### **ESTABLISHMENT OF ZONES AND RULES FOR ZONES**

- Establishment of zones.
- Rules for General Use Zone.
- Rules for Conservation I Zone.
- Rules for Conservation II Zone.
- Rules for Preservation Zone.
- Rules for Special Management Area.

##### **COMMERCIAL FISHING, RESEARCH, SPORT FISHING LICENSES AND REGISTRATION OF DIVE BOATS**

- Commercial Fishing Licenses.
- Research Licenses.
- Sport fishing Licenses.
- Registration of dive boats.

##### **GENERAL**

- Licenses not transferable.
- Duration and renewal of licenses.
- Cancellation of licenses.
- Condition of licenses.
- Duty to report accidents or damage to property.
- Non-liability of Government.
- Application of Fisheries Regulations.
- Opening days of Reserve.
- Admission fees.
- Prohibition of certain acts.
- Fisheries Administrator may designate certain areas.
- Rendering fish catch information to rangers.
- Establishment of fishery officers.
- Offences and Penalties.

*SI 18 of 2000*

With provision for the establishment of a Special Management Area.

#### **General Use Zone (GUZ)**

The General Use Zone allows for the sustainable management of existing uses, with the focus being on commercial fishing and recreational activities. This zone lies outside the more critical protection zones, and is relatively accessible to local fishers, who use part of the area for commercial fishing. The existence of a number of fishing banks and nearby replenishment areas make the GUZ a valuable and potentially fertile fishing grounds.

**Objective:** To provide opportunities for established uses and activities (fishing for conch, lobster and finfish; recreational activities etc.) to be continued in a sustainable manner under a stringent monitoring scheme.

The **General Use Zone** shall be restricted to those with the appropriate fishing license for any of the following, namely a commercial, sport, subsistence and recreational fishing license. Fishermen shall apply for a license to fish in accordance with these Regulations.

**Rules for General Use Zone.**

- Only residents of Port Honduras who have special licences to fish shall be allowed to fish in this zone solely for subsistence purposes, and such fishing shall be determined by the terms and conditions of each resident's license.
- No person shall be permitted to use long lines or gill nets in the Port Honduras Marine Reserve.
- No person shall be permitted to use or erect beach traps.
- No person shall, within the Port Honduras Marine Reserve, cast or drag any anchor in any manner that may damage coral reef formation.
- Fishermen catching lobster shall preserve such lobster while in the Marine Reserve within its carapace but not as fillet.

**SI 18 of 2000**

**Additional Regulations for the General Use Zone:**

- Spear fishing is also not permitted within the marine protected area.
- No clearing of mangroves without the approval of the Forest Department.
- No collection of flora and fauna except with permission from the relevant permitting authority.
- All proposed tourism development must go through the EIA process.

**Key Enforcement and Monitoring Needs:** Intensive patrols are required to check for fisher compliance, specifically on fishing gear, catch sizes etc. These patrols will also deter potential incursions into the other zones, and transboundary incursions.

Many cayes lie within this Zone, the majority being mangrove cayes, and many with some degree of clearing and development, mostly to accommodate temporary fishing camps while others are occupied periodically. The tenure status of these occupied cayes is uncertain but it is estimated that the majority have no legal status. As the development trend will continue since the area has high recreational potential, TIDE should use the EIA process as a tool that can assist in guiding sound development in this zone. The clearing of mangroves should be addressed through the existing permit system from the Forest Department. TIDE coordinates with DoE and Forest Department in regulating these activities.

### **Conservation Zones (CIZ and CIIZ)**

The Conservation Zones I and II encompass examples of all representative habitats of the protected area. It is a non-extractive zone, maintained to provide baseline conditions to allow monitoring, research, education and limited recreational activities. The Conservation Zones that include the Snake Cayes were determined based on the value of their fringing reef system; whilst the Conservation Zone around Wild Cane Caye was based on its archeological value as a Maya site. The conservation zones serve as replenishing and nursery areas for commercial species extracted from the General Use Zone, and provides habitats for threatened species such as the Morelets Crocodile, West Indian manatee, sea turtles and many bird species

**Objectives:** To provide undisturbed areas free from all fishing and collecting for recruitment of species to adjacent areas, that will also allow research and education; to provide a baseline to monitor the ecological status of unprotected areas; and to provide a representative sample of certain habitats within the protected area.

**Rules for Conservation I Zone.**

- There shall only be non-extractive recreational activities in the Conservation I Zone.

**Rules for Conservation I and II Zone.**

- No person shall engage in water-skiing and jet skiing within this zone.
- Sport fishing in the Conservation II Zone shall only be carried out under a license issued in accordance with these Regulations and such fishing shall only be carried out on a catch-and-release basis.
- No person shall engage in spear fishing with the Conservation II Zone.
- No person shall engage in commercial, recreational and subsistence fishing within the Conservation II Zone.
- No person shall engage in trawling, setting nets or traps within the Conservation II zone.
- No person shall engage in water-skiing and jet skiing within the Conservation II zone.
- No person shall secure a boat to the seabed of the Conservation I and II zones except by means of a mooring that is officially designated for this purpose, (save in the case of an emergency where life and property are endangered), or with the prior, written permission of the Reserve Manager.
- All divers in the Conservation I and II zones shall adhere to the following rules:
  - divers shall register with the Reserve Manager prior to entering the Conservation zones
  - charter dives shall first obtain a licence in the form prescribed as Form VI of the Schedule before operating in the Conservation zones and all dive
  - boats shall fly the “divers down flag” when they have divers in the water;
  - Only certified scuba divers, or divers undergoing a training course conducted by a recognized instructor shall be allowed to use scuba equipment in areas of the Reserve where diving is permitted.
  - Dive guides shall be required to explain the rules of the Reserve to all divers within the Reserve.
  - All boats which need to operate in these zones shall first obtain registration from the Fisheries Administrator in accordance with these Regulations.
- For the purpose of this Regulation “divers down flag” means a flag with a white diagonal stripe upon a red background.
- All motor boats are to observe the low-wake-boat-way when approaching snorkelers or divers.

**SI 18 of 2000**

**Additional Regulations for Conservation I and II Zones:**

- All educational activities require approval and coordination of the managing body.
- No disturbance of the natural habitat.
- No clearing of mangroves without the approval of the Forest Department.
- No collection of flora and fauna except with permission from the relevant permitting body.
- All proposed tourism development must go through the EIA process.
- Visitors/tourists should steer clear of the main boat access routes.

**Key Enforcement and Monitoring Needs:** Enforcement against illegal fishing and fishing camps, and transboundary incursions, with both day and night patrols. Enforcement of recreational and tourism regulations, and monitoring of tourism impacts. Coordination with residents within the marine protected area for assistance in surveillance.

### **Preservation Zone (PZ)**

The Preservation Zone constitutes the strictest protection. This area is closed to all visitors and extractive users, including researchers, except under special permission. The establishment of the Preservation Zone around Middle Snake Caye was based on the fact that it is one of the few known colony nesting sites for migratory sooty terns in Belize.

**Objectives:** To provide areas within the Marine Reserve that are preserved in an entirely natural state; to protect areas of particularly fragile habitat or with threatened or rare species.

#### **Regulations**

- Subject to subregulation (2) below, no person shall engage in commercial fishing, sport fishing, diving or any other water activity within the Preservation zone.
- No vessel shall be permitted within the Preservation zone except in cases of emergency or where written permission has first been obtained from the Fisheries Administrator.
- This area is reserved for special projects. Fishing and other activities may or may not be allowed depending on the status of the area in the management plan.

*SI 18 of 2000*

#### **Regulations:**

- Access is restricted except to research needed by the park when it cannot be accommodated in the other zones.
- Strictly no extraction even for research.
- No habitat disturbance of any kind.
- No fishing of any type.
- No recreational or tourism activities.

**Key Enforcement and Monitoring Needs:** The primary potential impact will be from tourism boat traffic accessing the nearby Deep River area.

PHMR is divided into three main zones for management purposes. The largest zone is the General Use Zone which covers 95% of the reserve and provides opportunities for established uses and activities under a stringent monitoring scheme. Regulated extractive activities are permitted within this area, such as commercial, sport, recreational and subsistence fishing. However, fishers are required to have a valid license and gear restrictions are in place (the use of gill nets, beach traps and long lines is prohibited). The Conservation Zone covers 4% of the

reserve area and incorporates East Snake Caye, West Snake Caye, South Snake Caye and Wild Cane Caye and extends half a mile out from each caye. The Conservation Zone provides an area free from commercial fishing to prevent fishery stock from over-exploitation, provides an undisturbed area for recruitment of species, and enhances the value of the area for recreational and tourism activities. No-take recreational activities, such as SCUBA diving, snorkelling and kayaking, are permitted within this zone. “Catch and release” sport fishing is also allowed within the Conservation Zone, but only with a valid license. The third zone is the Preservation Zone which covers approximately 1% of the reserve and incorporates Middle Snake Caye, extending half a mile out from the island. Entry in to the Preservation Zone is strictly prohibited except in an emergency or with prior written permission from the Fisheries Administrator. The Preservation Zone provides an area within the marine reserve that is preserved in an entirely natural state and protects areas of particularly fragile habitat or with threatened or rare species.

#### **4.5.2 Potential Changes in Zonation during the timescale of the Management Plan**

The results of the PHMR monitoring Programme from 2003 to 2009 demonstrate that the 5% no take area (Conservation Zone and Preservation Zone) within the marine reserve is ineffective in enhancing the populations of commercial species and reef fish species within the reserve (Foster 2010b). Neither conch or lobster populations showed a significant increase in the six year period for 2003 to 2009 and furthermore, reef fish populations showed a significant decline in abundance over the same period (Foster 2010b). Despite this trend, sessile benthic species showed significant improvements over the same six year period (Foster 2010b).

One explanation for the difference in recovery of the commercial and reef fish species compared to the sessile benthic species, is the mobility of these species. Reef fish are highly mobile species, and lobster and conch can also move considerable distances, meaning that the small area of no take zone within PHMR has only a limited affect on the recovery of these populations (Foster 2010b). The half mile radius no take areas that currently extend around the Snake Cayes and Wild Cane Caye, are limited in the area they enclose. In addition, they are spread apart from one another. As a result reef fish, conch and lobster species do not have to travel great distances before they enter a general use area and are exposed to fishing pressures. Even daily migration patterns for food, or movements among nursery and adult grounds can result in an individual frequently entering a general use zone, thereby increasing its risk of being caught prior to reaching sexual maturity (Foster 2010b).

Recommendations for a minimum MPA size, specifically designated as a no take area, range from 4-20km in diameter to effectively conserve biodiversity (Salm 1984, Friedlander et al. 2003, Shanks et al. 2003). In addition, studies have shown that many species utilise seagrass beds, mangroves and coral reefs at various stages of their life history (Acosta & Robertson 2003, Roberts et al. 2003, Mumby 2006). Thus, an increase in the no-take area of PHMR would ensure inclusion of a larger area of each of these key habitats, thereby protecting connectivity between

functionally linked habitats (McLeod et al. 2009). Based on the results of the PHMR monitoring Programme and information from the scientific literature, it is recommended that the no take area within PHMR be increased to incorporate between 20-30% of the reserve area (Bohnsack et al 2000, Day et al 2002, Airame et al 2003 and Fernandes et al 2005) and be greater than 5km in diameter. A number of options were presented to stakeholders (Annex 2), the preferred option being an increase to 15% of no take area, focused on the Snake Cayes.



Map 10: Preferred option for increased no take zone



### 4.5.3 Managed Access

**Overview:** Port Honduras Marine Reserve is managed as an open access fishery, without a mechanism in place to limit the catch and/or number of fishermen. As a result, there are too many fishermen chasing too few fish. The fisheries become unsustainable, and fishermen struggle to make a living off the resource that is available to them. To address this situation, the Government of Belize and TIDE are implementing a system of managed access in Port Honduras Marine Reserve.

There are three key elements of the managed access initiative:

- The unsustainable increase in the number of fishermen will end through a system of managed access licenses
- Monitoring will be strengthened so there is a better scientific basis for making management decisions
- There will be incentives for increased collaboration among Government of Belize, TIDE, and fishermen in the stewardship of the resource

After these first-steps are initiated and a comprehensive impact assessment conducted, the Government and TIDE will consider whether additional measures, such as catch limits for key commercial species and quotas, need to be included in the regime.

Managed access will be implemented in Port Honduras Marine Reserve and Glover's Reef Marine Reserve in 2011. The Government of Belize has stated its intention to use managed access for fisheries management in all Belize's marine reserves.

**Rational for Managed Access:** Studies over the past ten years and production figures show that the main commercial fishery species of Belize are fully exploited, and could probably face overexploitation very soon. The steady rise in the number of fishermen over the last 10 years has increased fishing pressure, and therefore it is harder for each fisherman to make a living.

Fishermen are forced to compete with each other during a "race to fish" when lobster and conch season opens. Fishermen sometimes have to go out in dangerous conditions, and find there is less and less product each season. Managed access will eliminate the unsustainable growth in fishermen. Under managed access fishermen are expected to directly benefit from their good stewardship and compliance with regulations. Enforcement, monitoring, and accountability for fishermen and managers will all improve. Managed access is included within the management regulations or enabling legislation of the marine reserves since their inception, and within the revision of the Fisheries Act.

**Managed Access and Sustainable Fisheries:** Fishermen in PHMR rely on fisheries for their livelihoods; they understand the need to be good stewards. But under the current system a fisherman will not leave a lobster for later because anyone else can take it. There are no incentives for fishermen to postpone their catch even though that means there will be greater abundance in the future. Under managed access fishermen can coordinate and plan their fishing. With managed access, a group of fishermen can decide to reduce their own effort in return for future benefits. Similarly, with managed access fishermen can restrict their fishing activities in an area knowing that they will benefit from an improvement in the state of the stock.

Managed access creates a climate where fishermen can commit to better management of their fishery. The objective of managing access is to enable fishermen to adopt measures that will give them higher net profits for their effort. Managed access reduces the number of fishermen so there is more fish for each fisherman.

To achieve this goal, stock levels must be restored to their higher, historical level so that catch rates are higher and the amount of excess effort, such as long working hours, can be reduced. Managed access also creates an opportunity for fishermen to be full partners in making management decisions for the fisheries. The long-term benefits are healthy stocks, a healthy ecosystem, and economically viable fisheries.

**Community Fisheries:** The Port Honduras Community Managed Access Committee will enable fishermen to fully participate in the decisions and policy for managed access areas. The committee will:

- Develop, review and finalize criteria that will be utilized to screen applications for managed access licenses. They will develop and present policies related to managed access fisheries to the Fisheries Department and Ministry of Agriculture and Fisheries for consideration and approval.
- Also responsible for screening and approving applications for consideration.
- Assist in the public awareness of managed access license policy to all stakeholders. Assist in conducting outreach to government, fishermen associations, cooperatives, etc., to promote and advocate managed access.
- Help design and implement governance plans, including monitoring and enforcement.
- Help design and implement communications plans.
- Review and finalize design and implementation plan for managed access
- Participate in workshops with cooperatives to build capacity for managed access and catch shares.

**Managed Access Policy and Timeline:** The Belize Fisheries Department has indicated at three to five year timeline for implementing managed access in the entire network of Belize's marine protected areas. Port Honduras and Glover's Reef are the initial projects. The implementation of limited access licensing and the managed access monitoring regime at these sites will occur in 2011. The Fisheries Department is considering the application of catch limits for specific fisheries in managed access areas. The impact of managed access in Port Honduras and Glover's Reef Marine Reserves will be evaluated through implementation and operations to adapt the policy as needed, and develop a strategy for expanding managed access to other marine reserves and fisheries.

A comprehensive policy for managed access has been developed in a partnership process between the Government of Belize, NGOs, and fishermen. This included over 60 consultations with fishermen (including cooperatives), community leaders (such as the Punta Gorda Town Council), and fishery scientists and experts.

#### 4.5.4 Limits of Acceptable Change

A study of the carrying capacity of PHMR was conducted in 2005 (Avila et al. 2005). Full details of the "limits of acceptable change" can be found in the appendices (Appendix 2), but in summary;

A consulting team, comprising an Ecologist, a Management Expert and a Recreation Specialist, reviewed the relevant literature, conducted detailed interviews with the management team of TIDE, carried out meetings with opinion leaders (tourism stakeholders), conducted focus groups sessions in Punta Gorda, Monkey River and Punta Negra, and carried out a site inspection of the Reserve inclusive of the TIDE ranger station on Abalone Caye and other popular recreation areas on the Reserve.

The assessment of the management capacity revealed that TIDE had signed a co-management arrangement with the Department of Fisheries for the management of Port Honduras Marine Reserve. The reality is that both parties are not fully complying with all the terms of the agreement. PHMR has three zones that were designated to assist with effective management. These are General Use Zone (GUZ), Conservation Zone (CZ) and Preservation Zone (PZ). The Conservation Zone (CZ) is the area that was designated for tourism and recreation. Though TIDE outlined several initiatives in place to ensure that the Reserve is managed properly the locals still feel that more can be done to ensure better management. This clearly means that the efforts by TIDE are going unnoticed. This tells us two things that either there is poor public relations machinery in place for TIDE or the community members have blocked out all activities from TIDE and are inaccurately stating the facts.

The assessment looked at ecological concerns as they relate to recreational activities in the Reserve. Major threats to the marine ecosystem within PHMR from recreational activities include anchor damage to reef colonies, accidental boat groundings on coral reefs, touching by divers/snorkelers, standing and dragging of equipment on live coral colonies, cutting down of mangrove to accommodate developmental efforts, and increased fishing can affect seagrass by reducing the amount of grazing on epiphytes that live on seagrass blades. Based on various criteria that are stipulated in the document the following recreational opportunities that may be afforded are: Manatee Watching, Fly Fishing, Boating, Swimming and Snorkelling, SCUBA Diving, Beach Access, Sailing, Hand Line Fishing, Bird Watching, Mayan Archaeology Site Visiting/Exploring, Picnicking and Camping, and Kayaking and Canoeing.

Due to the fragile nature of the ecological and physical characteristics of the area combined with access constraints, infrastructure such as accommodations, food service, transportation, interpretative centres, shopping, and tour operations should continue to be concentrated in the coastal settlements of the mainland (Monkey River, Punta Negra, and New Haven and Punta Gorda Town). This will ensure that locals in the zone of influence will benefit from tourism and other initiatives on the Reserve.

After conducting the various capacities assessments there was the recommendation to carry out the following activities on the Reserve. The activities are Manatee Watching (at five sites), Fly Fishing (at three sites), Boating(at six sites) , Swimming and Snorkelling (at two sites), SCUBA Diving (at three sites), Beach Access (at four sites), Sailing (at six sites), Hand Line Fishing(at six sites), Bird Watching (at two sites), Mayan Archaeology Site (at one sites), Picnicking and Camping (at two sites), and Kayaking and Canoeing (at five sites).

## 4.6 Management Programmes and Objectives

Management Programmes are a means of grouping management objectives within related areas – for example, those related to natural resource management, or to public use. The strength of the combined Programmes is greater than the sum of the individual Programmes, as each supports the others over space and time, with areas of overlap that strengthen the overall management of the protected area. Also important is the inclusion of a number of strategies to strengthen communication and collaboration between Programme areas, inter-Programme collaboration mechanisms for greater adaptive management effectiveness.

Five general Management Programmes are identified under the National Protected Areas Policy and System Plan framework (NPAPSP, 2005).

- A. Resource Protection Programme**
- B. Research and Monitoring Programme**
- C. Education and Outreach Programme**
- D. Infrastructure Management Programme**
- E. Administration Programme**

The conservation strategies outlined for Port Honduras Marine Reserve in the conservation planning section of this management plan are integrated into the management Programmes, contributing towards the adaptive management process. In 2008, TIDE was one of six organisations that signed a charter to develop and implement a Conservation Action Strategy (CAS) for the Maya Mountain Marine Corridor (MMMC), spanning approximately one million acres of land and 1000 acres of seascape. The other organisations included the Government of Belize's Forest and Fisheries Departments, Ya'axché Conservation Trust (a local non-governmental organisation), and two international organisations, Fauna & Flora International and The Nature Conservancy. Through extensive consultation with local communities and other stakeholders, this strategy identified the greatest threats to the biodiversity of the area and formulated a five year integrated plan for addressing these threats. The strategies of the Conservation Action Plan for the Maya Mountains Marine Corridor (of which PHMR is a component) are also integrated, to ensure that the PHMR fulfils its role in the seascape, assisting Fisheries Department and TIDE in ensuring the long-term conservation of the MMMC.

Also referred to during the development of the Programme is the conservation planning for the Southern Belize Reef Complex - system-level planning for the southern reef adjacent to PHMR, with a scope ranging from Belize's southern border in the south to encompass Sapodilla Cayes Marine Reserve, Gladden Spit and Silk Cayes Marine Reserve, Laughing Bird Caye National Park and South Water Caye Marine Reserve.

**Table 20: Port Honduras Marine Reserve Management Programmes**

Resource Protection Programme	Research and Monitoring Programme	Environmental Education and Outreach Programme	Infrastructure Management Programme	Administration Programme	
Surveillance and enforcement <ul style="list-style-type: none"> <li>▪ Patrols</li> <li>▪ Zoning, boundaries and Regulations</li> <li>▪ Staff</li> <li>▪ Collaboration</li> <li>▪ Reporting</li> <li>▪</li> </ul>	Research Programme	Community Participation / Capacity Building <ul style="list-style-type: none"> <li>▪ Community Stewardship Programme</li> <li>▪ Junior Stewardship Programme</li> <li>▪ Community Researchers</li> <li>▪ TIDE Scholarship Programme</li> </ul>	Staff facilities and maintenance	Finance <ul style="list-style-type: none"> <li>▪ Financial Management</li> <li>▪ Financial Sustainability</li> </ul>	
	Monitoring Programme		Visitor facilities and maintenance	Human Resource Management	
Marine Resource Management <ul style="list-style-type: none"> <li>▪ Managed Access</li> <li>▪ Management of Conservation Targets</li> <li>▪ Addressing threats</li> </ul>	Communication and Collaboration	Sustainable Development	Transportation	Communication and Liaison	
					Environmental Education / Outreach
					Visitor management <ul style="list-style-type: none"> <li>▪ Visitor education and interpretation</li> <li>▪ Tourism Best Practices</li> </ul>

### 4.5.1 Resource Protection Programme

The Resource Protection Programme focuses on ensuring the maintenance of healthy, functional ecosystems, through direct management of the marine environment, surveillance and enforcement and direct biodiversity management interventions. This Programme falls under the responsibility of the Marine Manager and rangers. Two sub Programmes have been identified under this Programme:

- **Surveillance and Enforcement**
- **Marine Resource Management**

#### Programme Goal

To protect the physical and biological resources of Port Honduras through protecting and enhancing key species, habitats and ecosystem functions and services.

**Objective 1:** To preserve the value of the area for fisheries, through the protection and enhancement of habitats utilised by commercially important species.

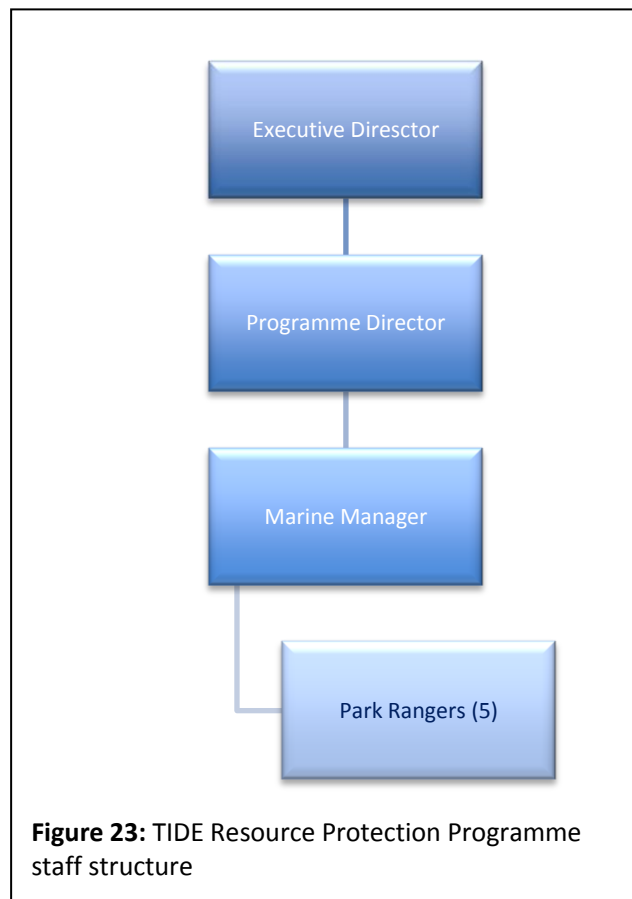
**Objective 2:** To reduce fishing pressure in the PHMR by 30% by eliminating illegal fishing and illegal fishing methods.

**Objective 3:** To maintain diverse and healthy fish populations in the rivers of the MMMC.

**Objective 4:** By 2018, increase commercial species (conch, lobster, snapper, grouper) and parrotfish to viable population levels

**Objective 5:** By 2015, increase shark numbers by 15% based on 2006 levels, and the population of large (>110cm) Goliath Grouper by 15%, in PHMR based on 2006 levels.

**Objective 6:** By 2010, have nest monitoring and protection in place for 25% of all known marine turtle nests in PHMR



**Figure 23:** TIDE Resource Protection Programme staff structure



The **Surveillance and Enforcement Sub-Programme** for Port Honduras Marine Reserve is focused on supporting and upholding the Marine Reserve legislation (Figure 24), and ensuring fishing and tourism rules and regulations are enforced. This is achieved through a number of Programme areas:

- **Patrols**
- **Zoning, boundaries and Regulations**
- **Staff**
- **Collaboration**
- **Reporting**

Specific activities identified to address limitations under this Programme include:

- Increased surveillance and enforcement presence in the area, with a second, larger boat, larger motors and establishment of a second base and surveillance team on West Snake Caye
- Improved demarcation of boundaries
- Implementation of management activities for specific conservation targets, as highlighted under the Conservation Planning section
- Identification of specific management strategies for addressing climate change
- Identification and implementation of carrying capacities for both fishermen and tourists
- Implementation of effective mechanisms for management of lionfish and other invasive species within the MPA and adjacent waters
- Ensure visitor infrastructure such as mooring buoys are effective in reducing tourism boat impacts
- Greater role in enforcement of tourism regulations, in collaboration with BTB
- Addressing impacts from illegal fishing outside the marine protected area
- Engagement of Guatemala and Honduran NGOs towards addressing transboundary issues

Surveillance and enforcement is complicated by the constant presence of transboundary impacts. Incursions by Honduran and Guatemalan fishermen, with traditionally different fishing seasons for lobster and conch, and less sustainable fishing practices (taking undersized product, fishing in restricted areas and with restricted gear, in closed seasons, and fishing without licenses (or with licenses but resident in Guatemala)) provide added areas of conflict that need to be addressed.

**CORAL:**

- It is illegal for any person to take, buy, sell or have in his possession any type of coral.
- An exception is made in the case of Black Coral (Order ANTIPATHARIA) which may only be bought, sold or exported with a license from the Fisheries Administrator.

**BONE FISH** (*Albulba vulpes*) locally known as MACABI:

- No person should buy or sell, any Bone Fish.

**CONCH** (*Strombus gigas*):

- Shell length should exceed 7 inches.
- Market clean and fillet weight should exceed 3 and 2.75 ounces respectively.
- Closed season is from 1st July to 30th September.
- No fisherman shall buy, sell or possess diced conch meat

**LOBSTER** (*Panulirus argus*):

- Minimum cape length is 3 inches.
- Minimum tail weight is 4 ounces.
- Closed season is from 15th February to 14th June.
- No fisherman shall buy, sell or possess fillet or diced lobster tail, soft shell berried lobster or lobster with tar spot

**MARINE TURTLES:**

- No person should interfere with any turtle nest
- No person should take any species of marine turtle
- No person shall buy, sell, or have in his possession any turtle or articles made of turtle parts.

**NASSAU GROUPE:**

- No person shall take in the waters of Belize, buy, sell, or have in his possession any Nassau Grouper (*Epinephelus striatus*) between 1<sup>st</sup> December and 31<sup>st</sup> March
- No person shall take, buy, sell, or have in his possession any Nassau Grouper which is less than 20 inches and greater than 30 inches
- All Nassau Grouper are to be landed whole

**GRAZERS:**

- No person shall take in the waters of Belize, buy, sell, or have in his possession any grazer (of the genera *Scarus* and *Sparisoma*, commonly known as parrotfish) and *Acanthuridae* Family, commonly known as surgeonfish and tangs

**FISH FILLET**

- All fish fillet shall have a skin patch of at least 2 inches by 1 inch.

**SEA CUCUMBER:**

- No person shall fish for sea cucumber (donkey dung) without a special permit issued by the Fisheries Administrator and from July 1<sup>st</sup> to December 31<sup>st</sup> in any one year

**GENERAL**

- No person shall set traps outside the reef or within 300 feet of the Barrier Reef
- No spear fishing within marine reserves
- No fishing without a valid fisher folk or fishing vessel license
- No one should fish with scuba gear

**Figure 24:** Fisheries Legislation Regulations

The **Marine Resource Management** sub-Programme has three sub-Programmes:

- **Managed Access**
- **Management of Conservation Targets**
- **Addressing threats**

This addresses strategies such as mechanisms for management of the traditional fishery and specific activities for the management of conservation targets, as highlighted under the Conservation Planning section. It also addresses threats to the viability of biodiversity within the Marine Reserve.

Of particular concern is management to address the future impacts of climate change, primarily through site-level interventions to reduce secondary pressures.

Also of importance is the need to address the increasing numbers of lionfish, an invasive species that has the potential to impact commercial fish populations.

#### **Identified Conservation Targets**

- Coral reef communities
- Near shore estuaries
- Seagrass beds
- Large marine vertebrates
- Commercial and recreational species

#### **Primary Threats**

- Climate change
- Transboundary fishing incursions
- Overfishing / Unsustainable fishing practices
- Inappropriate land use / Unsustainable development
- Invasive species

A. Resource Protection Programme									
Management Actions	Present Status	Desired Status	Year					Responsible Party	Limitations/Requirements
Surveillance and Enforcement			1	2	3	4	5		
Patrols			1	2	3	4	5		
Ensure PHMR has the human resources and equipment for effective surveillance and enforcement	Have 7 staff; Needs; 2 additional staff, 1 25ft vessel and engine	Adequate human resources and equipment for effective surveillance and enforcement						Program and Marine Managers	Second patrol boat and crew, second base on West Snake Caye reduced staff turnover
Conduct daily patrols and surveillance to enforce rules and regulations of the reserve to prevent illegal activities	Ongoing Need to evaluate patrol strategies	Daily scheduled and random patrols of PHMR to prevent illegal activities						Marine Manager	
Disseminate rules and regulations to key user groups on a regular basis	Currently using local and national media to disseminate information;	Users are adhering to the rules and regulations of the reserve						Marine Manager	Need to increase national coverage and communication Radio shows, consultation meetings, presentations in schools, face to face communication with fishermen and tour guide
Strengthen visitor management, and enforcement of visitor rules and regulations	Not all visitors report to the ranger station in PHMR	Effective visitor management, with enforcement of tourism rules and regulations						Marine Manager	Collaboration with BTB / tourism police to capture 100% of visitation to the park
Ensure enforcement of research regulations within protected area in coordination with Fisheries Department	Ongoing	Effective enforcement of research rules and regulations						Marine Manager	Need to ensure Fisheries Department communicate with TIDE regularly regarding research permits granted
Ensure effective surveillance and reporting of illegal development activities within the Marine Reserve	Ongoing	Effective surveillance and reporting of illegal development activities within the Marine Reserve						Marine Manager	Collaboration with DoE and Forest Department

A. Resource Protection Programme									
Management Actions	Present Status	Desired Status	Year					Responsible Party	Limitations/Requirements
<b>Surveillance and Enforcement</b>									
<b>Patrols</b>									
			1	2	3	4	5		
Ensure effective surveillance and reporting of illegal development activities within the Marine Reserve	Ongoing	Effective surveillance and reporting of illegal development activities within the Marine Reserve						Marine Manager	Collaboration with DoE and Forest Department
Sensitize the judicial system, as well as retailers (food industry) to impacts of illegal fishing within PHMR and the wider MMMC	Not started	Judicial and retail sectors sensitized to impacts of illegal fishing						Program and Marine Managers	Meeting with department officials, site visits to PHMR and fish camps, include magistrates in patrols
<b>Zoning, Boundaries and Regulations</b>									
Ensure effective demarcation of MPA boundaries, for visual recognition of boundaries at all points by fishermen	Preservation and conservation zones completely demarcated. General Use zone needs additional buoys.	MPA boundaries effectively demarcated						Marine Manager	Utilizing demarcation buoys and signage to reinforce regulations and integrity of the mpa. Community divers to assist with installation of buoys
Investigate the feasibility of amending the boundaries and zones of the PHMR	Ongoing	Decision reached on feasibility of amending the boundaries and zones						Executive Director, Project Manager, Marine Manager	Stakeholder participation is key in this process
<b>Staff</b>									
Build capacity of rangers	Ongoing	Rangers have the capacity for effective surveillance and enforcement						Marine Manager	Special constable training, law enforcement and chain of custody training, training in boat handling and engine maint., navigation skills, boarding procedures, new fisheries regulation, public relations, first aid, oxygen provider, ranger exchanges, tourism regulations

<b>A. Resource Protection Programme</b>									
<b>Management Actions</b>	<b>Present Status</b>	<b>Desired Status</b>	<b>Year</b>					<b>Responsible Party</b>	<b>Limitations/Requirements</b>
<b>Surveillance and Enforcement</b>			1	2	3	4	5		
<b>Staff</b>									
Ensure all PHMR staff are aware of the rules and regulations of the MPA	Completed	All PHMR staff are aware of the rules and regulations of the MPA						Marine Manager	
Provide incentives to maintain qualified, committed and experienced rangers	Ongoing	Reduced staff turnover, with retention of skilled rangers						Executive Director, Project Manager, Marine Manager	Upgrade and upkeep of Abalone Ranger Station, financial and non-financial incentives, food allowance, phone access
<b>Collaboration</b>			1	2	3	4	5		
Maintain strong collaborative partnership between TIDE and Fisheries Department towards effective enforcement – application of laws and regulations	Ongoing	TIDE and Fisheries Department collaborating effectively in areas of enforcement – application of laws and regulations						Executive Director, Project Manager, Marine Manager	Political interference
Continue collaboration with EDF and Fisheries Department towards managed access	Ongoing	EDF is working with TIDE and Fisheries Dept to implement managed access within PHMR						Executive Director, Project Manager, Marine Manager	Political interference
Increase collaboration between rangers and resource users towards increased management effectiveness	Ongoing	TIDE is implementing mechanisms to engage natural resource users towards collaboration in effective management						Marine Manager	Willingness of resource users to collaborate
Strengthen collaborative enforcement against incursions, both within and outside the MPA	Ongoing	TIDE collaborating effectively with partners to reduce incursions						Marine Manager	Fishermen, TIDE, Fisheries Dept., SEA Coastguard, BDF, police dept etc. Focused primarily on transboundary incursions

A. Resource Protection Programme									
Management Actions	Present Status	Desired Status	Year					Responsible Party	Limitations/Requirements
<b>Surveillance and Enforcement</b>									
<b>Collaboration</b>									
			1	2	3	4	5		
Strengthen collaboration with Belize Tourism Board for effective enforcement of tourism legislation within PHMR	Not started	TIDE collaborating effectively with BTB for effective enforcement of tourism Legislation within PHMR						Executive Director, Marine Manager	Limited tourism police in Toledo
Strengthen partnership with Immigration Department, with more effective integration into patrols, to address transboundary incursions	Not started	TIDE collaborating effectively with Immigration Department in addressing transboundary incursions						Executive Director, Marine Manager	Willingness of the Immigration Department to participate
<b>Reporting</b>									
			1	2	3	4	5		
Maintain patrol log book for PHMR	Ongoing	Patrol log book for PHMR is up to date						PHMR Rangers	
Produce quarterly reports, and submit to Fisheries Department and TIDE	Not started	Quarterly reports are produced and submitted to Fisheries Department						Marine Manager, Marine Biologist	TIDE already submit monthly reports to Fisheries Dept.
Produce Annual Report and submit to Fisheries Department	Ongoing	Annual reports are produced and submitted to Fisheries Department						Marine Manager	
Continue to develop and implement effective mechanisms to ensure a sustainable fishing industry in Belize in collaboration with the Fisheries Department	Ongoing	TIDE is implementing effective mechanisms to ensure a sustainable fishing industry in Belize						TIDE Executive Director, Fisheries Dept, EDF	Eg. Managed Access, quotas and other mechanisms



<b>A. Resource Protection Programme</b>									
<b>Management Actions</b>	<b>Present Status</b>	<b>Desired Status</b>	<b>Year</b>					<b>Responsible Party</b>	<b>Limitations/Requirements</b>
<b>Marine Resource Management</b>									
<b>Managed Access</b>			1	2	3	4	5		
Investigate and implement managed access for increasing gain for traditional users within PHMR	Not started	TIDE is implementing managed access						TIDE Executive Director, Marine Manager	In collaboration with EDF. Ensure effective community consultation and buy-in, initiate special licenses and catch shares, train fishers to collect and report catch data
<b>Management of Conservation Targets</b>									
<b>Coral</b>			1	2	3	4	5		
Designate and enforce specific mooring sites and boat access channels to reduce mechanical impacts on corals by boats	Ongoing	Specific mooring sites and boat access channel markers are installed to reduce physical damage to reef						Marine Manager	Need additional mooring sites
Ensure adequate protection of key herbivores to maintain live coral cover and ecological functions	Ongoing	Effective surveillance and enforcement ensures a reduction in illegal harvesting of herbivores						Marine Manager, PHMR Rangers	Tied into increased awareness
<b>Mangroves / Littoral Forest / Sandy Beaches</b>			1	2	3	4	5		
Protect nesting and roosting bird populations through engagement of caye owners / developers, control of visitor access and effective surveillance and enforcement	Not started	Nesting and roosting bird populations have greater protection						TIDE Executive Director, Marine Manager, PHMR Rangers	Engagement of caye owners
Investigate potential for including nationally-owned cayes within the mpa	Not started	Key littoral forest / mangrove are included within mpa						TIDE Executive Director	Coastal Zone Planning / Land Use Planning

<b>A. Resource Protection Programme</b>									
<b>Management Actions</b>	<b>Present Status</b>	<b>Desired Status</b>	<b>Year</b>					<b>Responsible Party</b>	<b>Limitations/Requirements</b>
<b>Management of Conservation Targets</b>									
<b>Mangroves / Littoral Forest / Sandy Beaches</b>									
Work with Forest Department and DoE to ensure remaining mangrove is left intact	Not started	EIAs are reviewed and recommendations submitted. Mangrove regulations are enforced	1	2	3	4	5	TIDE Executive Director, Marine Manager	In collaboration with DoE and Forest Department
<b>Commercial and Recreational Species</b>									
Identify and implement mechanisms to reduce local dependence on marine resources, targeting those communities most impacting the Marine Reserve	Not continuous	Mechanisms are identified under the Community Development Programme	1	2	3	4	5	TIDE Executive Director, Project Manager, Marine Manager	In collaboration with relevant Government departments
Collaborate with WCS to increase awareness of non-consumptive value of sharks (tourism and ecosystem) – targeted at fishermen in stakeholder communities	Ongoing	Stabilized shark population stabilize	1	2	3	4	5	Marine Manager, Education and outreach Coordinator	
<b>Addressing Threats</b>									
<b>Development</b>									
Develop and promote guidelines and best management practices among staff, resource users, visitors and caye owners / leaseholders and residents in PHMR and the wider southern reef	Started, needs additional information	Staff, resource users, visitors and caye owners / leaseholders and residents are	1	2	3	4	5	Marine Manager, Education and Outreach Coordinator	Develop / adopt 'Best Practice Guidelines' To advise on wastewater management, chemical use and storage, etc.

<b>A. Resource Protection Programme</b>									
<b>Management Actions</b>	<b>Present Status</b>	<b>Desired Status</b>	<b>Year</b>					<b>Responsible Party</b>	<b>Limitations/Requirements</b>
<b>Addressing Threats</b>									
<b>Development</b>			1	2	3	4	5		
Collaborate with Forest Dept and DoE to ensure compliance with development legislations in PHMR	TIDE is now a member of the NEAC and is able to inform decision making	EIAs are reviewed and recommendations submitted						Marine Biologist, Project Manager	Including dredging of sand/coral, clearance of mangroves, water quality and sedimentation
<b>Transboundary Fishing Incursions</b>			1	2	3	4	5		
Engage NGOs in Guatemala and Honduras through TRIGOH to seek assistance in addressing transboundary issues	TIDE currently chairs TRIGOH							Executive Director	Political will of Guatemala and Honduras to create new laws and enforce existing laws for trans-boundary fisheries management
<b>Oil exploration / extraction / transport</b>			1	2	3	4	5		
Lobby for exclusion of marine protected areas – including PHMR - from oil exploration concession areas	TIDE is a member of APAMO that is lobbying for no oil exploration in MPAs	PHMR excluded from oil exploration area						Executive Director	Political will of GOB
Lobby for creation / adoption of navigation and oil exploration / extraction standards as needed, and enforce all such regulations	Not started; Revisit the MarPol convention	Oil exploration / extraction and transshipment standards are in place and enforced						Executive Director	Working with Geology and Petroleum and Port Authority
<b>Oil exploration / extraction / transport</b>			1	2	3	4	5		
Work with local and national partners to develop an oil spill response plan for mitigation of oil /chemical spills within the PHMR wider southern reef area	An oil spill plan already exists for Belize	An oil spill response plan is in place						Executive Director	GOB needs the resources to implement the plan

<b>A. Resource Protection Programme</b>									
<b>Management Actions</b>	<b>Present Status</b>	<b>Desired Status</b>	<b>Year</b>					<b>Responsible Party</b>	<b>Limitations/Requirements</b>
<b>Addressing Threats</b>									
<b>Waste Management</b>			1	2	3	4	5		
Ensure effective waste management through design and implementation an effective waste management plan for Abalone Caye rangers station	Not started	Waste management is effective for Abalone Caye						Executive Director, Project Manager, Marine Manager	High cost of environmentally friendly waste management system.
Implement effective mechanisms for the management of lionfish within PHMR	Not started	Lionfish numbers are reduced within PHMR						Marine Manager	Seek ongoing collaboration from local stakeholders
<b>Invasive Species</b>			1	2	3	4	5		
Work with national partners in the development and implementation of a comprehensive action plan for lionfish management	Started through ECOMAR							Executive Director, Marine Manager	Willingness of partners to network and develop and implement plan.
Strengthen stakeholder awareness, support and involvement in lionfish removal and management especially at key target areas such as sites with high juvenile fish abundance	Started, but needs strengthening							Executive Director, Project Manager, Marine Manager	Investigate potential for regular lionfish removal by eradication teams comprised of local stakeholders
<b>Invasive Species</b>			1	2	3	4	5		
Develop a market for lionfish, in collaboration with local stakeholders	Not started							Project Manager, Marine Manager	Stakeholders need to change the perception that lionfish meat is poisonous

## 4.5.2 Research and Monitoring Programme

The Research and Monitoring Programme provides ongoing information on the state of the marine resources, to provide information for adaptive management, to assist in prioritising monitoring and research activities, and to inform management decisions. This Programme falls under the responsibility of the Science Director, and consists of four sub programmes:

- **Research Programme**
- **Monitoring Programme**
- **Staff**
- **Communication and Collaboration**

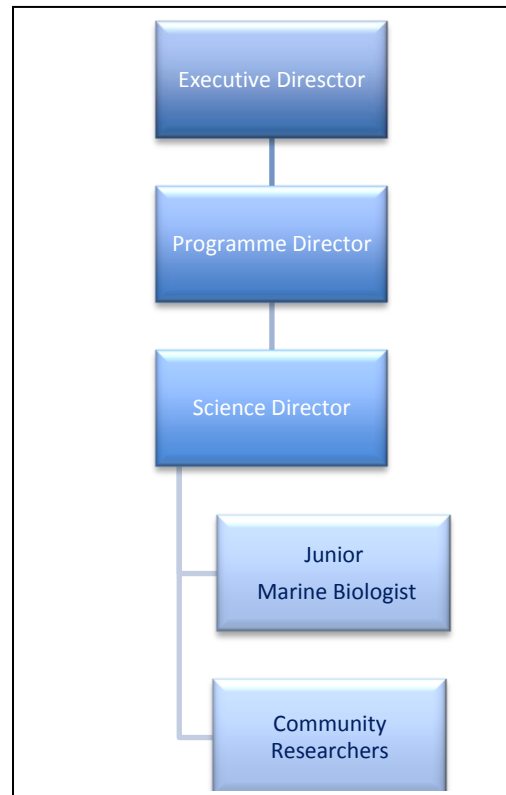
The Program provides information on which to base an ecosystem-based approach to the management and conservation of the natural resources within Port Honduras Marine Reserve. TIDE has a strong and comprehensive monitoring programme, with effective data collection, data management, and preparing and dissemination of reports.

### Programme Goal

To implement a clearly documented research and monitoring program that supports ecosystems planning and management in the Port Honduras Marine Reserve and the wider Maya Mountain Marine Corridor.

### Key Objectives

- To monitor viability of conservation targets and water quality
- To provide information on the ridge to reef connectivity of the Maya Mountain marine Corridor
- To effectively assess success of no take areas, managed access and PHMR as a whole in maintaining viable populations of key conservation species
- To identify sites/coral species resilience and develop recommended adaptations for climate change



- To establish comprehensive datasets and effective data management and analysis for providing information for informing adaptive management strategies and assessing the management effectiveness of the marine protected area
- To improve engagement of stakeholders of PHMR through involvement in research and monitoring activities within the Marine Reserve, to build capacity improve support for conservation activities.
- To improve capacity and ability of staff, rangers and community researchers to conduct research and monitoring within PHMR

The Research and Monitoring Programme is focused on providing an integrated approach to the conservation of the marine resources of Port Honduras Marine Reserve. With intermittent data sets extending as far back as 1995, when the first surveys were completed (Sullivan *et al.*), a detailed picture of changes within the ecosystems and populations of the Marine Reserve is being constructed, with a view to assessing the efficacy of PHMR and its No-Take zones. Analysis of *S. gigas* and *P. argus* population data, for example, has highlighted inconsistent and minimal differences in abundance between populations within the General Use Zone and No-Take Zones, suggesting that the No-Take Zones are having limited effects on enhancing these fisheries. As a result, consultations have taken place with stakeholders and resource users of the Marine Reserve to assess the possibility of increasing the No-Take Zones, and identify where the new areas should be located.

The Program relies heavily on the assistance of community researchers, with training provided in the skills required to participate in Programme activities.

The **Monitoring Programme** incorporates the following activities to achieve its objectives:

- Water quality (temperature, salinity, dissolved oxygen, conductivity and turbidity), at 17 sites across PHMR on a monthly basis (to be increased).
- Sediment content (not yet implemented - 2011)
- *S. gigas* and *P. argus* populations are surveyed at 16 and 12 sites respectively, at the start and end of the closed seasons.
- Benthic cover, coral health and reef fish populations are assessed twice a year at 8 sites.
- Seagrass beds are assessed at 2 sites on a quarterly basis
- Mangrove community structure and productivity are surveyed at one site on an annual basis.
- Fisheries stock assessment is implemented for all finfish species, *S. gigas* and *P. argus* populations, utilising catch landings at local markets in Punta Gorda and Monkey River, and the Rio Grande Fisheries Cooperative in Punta Gorda.
- Sea Turtle Monitoring Programme – in-water and nesting
- Sea bird monitoring (monthly – not yet implemented-2011)
- West Indian manatee (opportunistic sightings - not yet implemented-2011)
- Habitat mapping
- Sea cucumber (6 sites - not yet implemented-2011)

<b>B. Research and Monitoring Programme</b>								
<b>Management Actions</b>	<b>Present Status</b>	<b>Desired Status</b>	<b>Year</b>				<b>Responsible Party</b>	<b>Limitations/Requirements</b>
<b>General</b>								
Ensure the Research and Monitoring Programme is equipped and staffed for effective programme management and strategy implementation	Programme is equipped and staffed, but equipment requires maintenance or replacement	The Research and Monitoring Programme is equipped and staffed for effective programme management and strategy implementation					Science Director	The Programme is to be allocated a dedicated boat. Equipment is repaired / replaced as necessary (see Infrastructure Management Programme).
Ensure adequate baseline data is available for management decisions	Adequate baseline exists for the majority of monitoring targets. New targets still require a baseline.	Adequate information is available for input to management decisions					Science Director	Particularly in areas such as water quality (particularly upriver pollution sources), climate change adaptation, limits of acceptable change, that are not yet fully addressed
Review the current Research and Monitoring activities and revise where necessary	Currently under revision	Effective Research and Monitoring outputs are providing input into adaptive management decisions					Science Director	Continued monitoring of national indicators; addition of external monitoring sites and monitoring for climate change
Ensure all staff (particularly rangers) are fully engaged, and understand the reasons behind research and monitoring, and can articulate major research and monitoring outputs (state of reef, state of fish resources etc.)	Needs to be improved	PHMR staff (particularly rangers) are fully engaged and have a good understanding of the reasons behind research and monitoring					Science Director Marine Manager	Relevant staff members are aware of, and can articulate, major research and monitoring outputs (state of reef, state of fish resources etc.)
Review and evaluate the PHMR management plan on an annual basis, and revise if necessary	The PHMR management plan is completed	The PHMR management plan is reviewed and evaluated on an annual basis,					Science Director	based on findings from the research and monitoring programme, and updated / revised when necessary

<b>B. Research and Monitoring Programme</b>								
<b>Management Actions</b>	<b>Present Status</b>	<b>Desired Status</b>	<b>Year</b>				<b>Responsible Party</b>	<b>Limitations/Requirements</b>
<b>General</b>								
Identify new monitoring sites outside the mpa boundary	Sites have been identified, monitoring not yet implemented	PHMR has identified new monitoring sites to provide data from inside and outside the MPA boundaries for comparison, to identify mpa effectiveness in conserving marine resources					Science Director	Sites in proposed extension and new NTZ. Outside MPA boundary OAK
Increase knowledge of resource use and occupancy – status of cayes (private property / leasehold),	Some data is available for the cayes, but not all	TIDE has increased knowledge of resource use and occupancy – status of land (private property / leasehold),					Programme Manager	
Strengthen visitation data collection	Limited data is available on visitation	TIDE has increased knowledge of visitation					Marine Manager	
Strengthening of data collection on extractive use of the area (legal and illegal)	Data available on legal extractive use (catch landing data)	TIDE has increased knowledge of data collection on extractive use of the area (legal and illegal)					Science Director	
Integrate monitoring and research results into the adaptive management process	Monitoring and research results are effectively integrated into the adaptive management process	Monitoring and research results are effectively integrated into the adaptive management process					Project Manager	



<b>B. Research and Monitoring Programme</b>									
<b>Management Actions</b>	<b>Present Status</b>	<b>Desired Status</b>	<b>Year</b>					<b>Responsible Party</b>	<b>Limitations/Requirements</b>
<b>General</b>									
Investigate feasibility of installing dedicated Research and Monitoring building for the Programme	Planned for the 2 <sup>nd</sup> / 3 <sup>rd</sup> year	A dedicated building has been constructed for the Research and Monitoring Programme						Science Director	
<b>Research Programme</b>									
<b>General</b>									
			1	2	3	4	5		
Identify priority research activities in the PHMR, and identify partners / locate funding for implementation	Ongoing	TIDE has identified priority research activities in the PHMR, and engaged partners / located funding for implementation						Science Director	Including seabirds, nesting turtles (possibly turtles in the water), baseline for sea cucumbers, and integration of climate change
Continue to update baseline species lists for fish, corals, birds and other vertebrates and invertebrates of the protected area	To be started	Baseline species lists for fish, corals, birds and other vertebrates and invertebrates of the protected area are maintained and updated as necessary						Science Director	
Consult with Fisheries Dept. to develop a mechanism to ensure effective communication between Fisheries Department and TIDE during the process of granting research permits	TIDE is not always included within the permitting process	Research permits are granted through a process of liaison and collaboration between Fisheries Dept and TIDE						Executive Director	In collaboration with Fisheries Department

<b>B. Research and Monitoring Programme</b>									
<b>Management Actions</b>	<b>Present Status</b>	<b>Desired Status</b>	<b>Year</b>					<b>Responsible Party</b>	<b>Limitations/Requirements</b>
<b>Research Programme</b>									
<b>General</b>			1	2	3	4	5		
Develop a written agreement for research use of the area, including rules, regulations and guidelines, to be signed by all researchers using the Marine Reserve	No such agreement exists	A written agreement exists for research use of the area, including rules, regulations and guidelines, signed by all researchers using the Marine Reserve. To include the current data sharing agreement.						Science Director	In collaboration with Fisheries Department to avoid situations such as past research on Sooty Terns, which provided results but also resulted in the Sooty terns abandoning the nesting caye.
Ensure all research conducted within Port Honduras Marine Reserve is conducted in accordance to the rules and regulations and agreed research protocols, including research conducted by TIDE and its research partners	No such agreement exists	Effective surveillance and enforcement of research guidelines and regulations is in place, ensuring minimal impacts from research activities						Marine Manager PHMR Rangers	In collaboration with Fisheries Department. Training of rangers in rules and regulations
Investigate the feasibility of and mechanisms involved for hosting student research groups	Currently conducting volunteer programme feasibility study	TIDE is effectively hosting student research groups and has increased its income as a result						Science Director	International student research groups are seen as a potential income earning mechanism, though would need a supporting network
<b>Applied Research</b>			1	2	3	4	5		
Assess the diversity and abundance of shark species within PHMR, in collaboration with the SBRC initiative	No current baseline	TIDE has baseline knowledge of the diversity and abundance of shark species within PHMR,						Science Director	In collaboration with SEA / SBRC / WCS TIDE is collaborating towards knowledge at seascape level

B. Research and Monitoring Programme									
Management Actions	Present Status	Desired Status	Year					Responsible Party	Limitations/Requirements
Research Programme									
Applied Research									
			1	2	3	4	5		
Identify areas with / without resilience to climate change within PHMR in the context of the wider seascape	TIDE is in the process of identifying resilient reefs within PHMR...any reef that is in PHMR needs to be relatively resilient to survive	TIDE has identified resilient areas within PHMR in the context of the wider seascape						Science Director	In collaboration with SEA / SBRC
Identify coral recruitment sources for PHMR, and identify mechanisms to ensure that these are adequately protected, if necessary	Not the highest priority	TIDE has identified coral recruitment sources for PHMR, and mechanisms to ensure that these are adequately protected, if necessary						Science Director	Regional collaboration
Characterize water currents critical for larval dispersal (for coral and fish recruitment) at PHMR	Not yet implemented	TIDE has knowledge of water currents critical for larval dispersal (for coral and fish recruitment) at PHMR, and has developed management decisions based on this information						Science Director	
Provide opportunities for UB and other Belize students to assist with research activities	Ongoing	UB students projects are assisting TIDE in addressing identified research gaps						Science Director	With integrated training to ensure data accuracy and analysis

<b>B. Research and Monitoring Programme</b>									
<b>Management Actions</b>	<b>Present Status</b>	<b>Desired Status</b>	<b>Year</b>					<b>Responsible Party</b>	<b>Limitations/Requirements</b>
<b>Monitoring Programme</b>									
<b>General</b>			1	2	3	4	5		
Continue to integrate community researchers into the Monitoring Programme activities	Ongoing	Community researchers continue to be integrated into Monitoring Programme activities						Programme Manager Science Director Marine Manager Education and Outreach Officer	Turtle watch program will foster community development in Punta Negra
Identify mechanisms to maintain the motivation and engagement of community researchers	Ongoing	Community researchers continue to be engaged and active, over the long term activities						Development Director	Through involvement in projects, with training, stipends and other incentives
Ensure mechanisms are in place for easy access to monitoring data and quarterly and annual data summaries	Ongoing	Monitoring data and quarterly and annual data summaries are easily accessible						Science Director	Data is on central server, organized and accessible to those who need it
Integrate monitoring of limits of acceptable change indicators within the monitoring framework	Not	Limits of acceptable change indicators are integrated within the monitoring framework, and effectively monitored						Science Director	
Develop Limits of Acceptable Change monitoring framework and integrate into monitoring activities	A start was made, but needs review and revision	A Limits of Acceptable Change monitoring framework has been developed and is integrated into monitoring activities						Science Director	

B. Research and Monitoring Programme									
Management Actions	Present Status	Desired Status	Year					Responsible Party	Limitations/Requirements
Monitoring Programme			1	2	3	4	5		
<b>Water Quality Monitoring</b>			1	2	3	4	5		
Conduct monthly water quality monitoring at multiple sites inside PHMR, outside the MPA, and at freshwater sites in the MMMC watersheds	Ongoing, but sites outside MPA currently monitored, and would like to also include other parameters – nutrients, agrochemicals and heavy metals	Water quality is monitored accurately and consistently, and results are used to inform management decisions						Science Director	
Deploy and monitor 3 sediment traps at 6 sites in PHMR	Implementation to start in 2011	Information on of the level of sedimentation within PHMR from the estuaries to the Snake Cayes, and variation in sedimentation over the wet and dry seasons, to inform management decisions						Science Director	
Monitor in-water nutrient levels and relative algal growth on a regular basis to monitor anthropogenic impacts, particularly in high visitor-use areas	To be implemented in 2011	In-water nutrient levels and relative algal growth are monitored on a regular basis, particularly in high visitor-use areas, and results inform management decisions and actions						Science Director	To be incorporated into limits of acceptable change. To include water by Abalone Caye
Implement effective water quality monitoring of agro-contaminants at mouth of Monkey River during storm events	No rapid response mechanism in place	TIDE and Monkey River have an understanding of the impacts on the water quality of the Monkey River						Science Director	

<b>B. Research and Monitoring Programme</b>								
<b>Management Actions</b>	<b>Present Status</b>	<b>Desired Status</b>	<b>Year</b>				<b>Responsible Party</b>	<b>Limitations/Requirements</b>
<b>Monitoring Programme</b>								
<b>Coral and Reef Fish</b>								
Monitor coral and reef fish twice a year in GUZ, NTZ, & outside reserve - 8 sites in total = 5 GUZ, 5 NTZ, 5 Outside	Ongoing at 8 sites within MPA, new sites to be implemented in 2011	Coral and reef fish are monitored accurately and consistently, and results are used to inform management decisions					Science Director	
Conduct bleaching surveys during critical periods	Ongoing	Bleaching surveys are conducted during critical periods					Science Director	Usually August through February. ECOMAR funding
Monitor fish landings through the cooperatives	TIDE is engaging Rio Grande Cooperative in monitoring of fish landings – just starting	Effective collection of fish landing data					Science Director	Fisheries Dept should also have long term data from the cooperatives Also to be integrated into Managed Access agreements
<b>Marine Turtles</b>								
Map all nesting beaches indicating species, number of nests, reproductive success and monitor nests from June to October	Programme being launched in 2011. Nesting beaches to be mapped in 2011	Nesting beaches have been mapped and nesting / reproductive success data collected on an annual basis					Science Director	Volunteer programme Share data with ECOMAR
Conduct in-water turtle surveys monthly within PHMR	Programme being launched in 2011. Nesting beaches to be mapped in 2011	In-water turtle surveys are conducted monthly within PHMR					Science Director	. Share data with ECOMAR Volunteer programme
<b>West Indian Manatees</b>								
Conduct manatee sightings surveys monthly within PHMR	Current monitoring is opportunistic	Manatee sightings surveys are conducted monthly within PHMR					Science Director	Volunteer Programme Share data with the Marine Mammal Stranding Network

<b>B. Research and Monitoring Programme</b>								
<b>Management Actions</b>	<b>Present Status</b>	<b>Desired Status</b>	<b>Year</b>				<b>Responsible Party</b>	<b>Limitations/Requirements</b>
<b>Monitoring Programme</b>								
<b>West Indian Manatees</b>								
Respond to manatee stranding reports as an active member of the Marine Mammal Stranding Network	Ongoing	TIDE participates as an active member of the Marine Mammal Stranding Network					Science Director	Activities include necropsies and calf rescue Share data with the BMMSN
<b>Sea Cucumbers</b>								
Conduct an assessment of Sea cucumber populations and distribution within PHMR	In 2011	TIDE has knowledge to effectively manage sea cucumbers within the MPA					Science Director	Number and size, growth rate and reproductive cycle of the sea cucumber (OAK)
<b>Ecosystems</b>								
Update habitat map of PHMR and surrounding areas (within 4km of reserve boundary) to include critical areas/nursery grounds	Ongoing	Habitat map of PHMR and surrounding areas is updated, and includes critical areas/nursery grounds					Science Director	OAK Including mapping of buffer area within 4km of reserve boundary
Map extent of critical littoral forests of Southern Belize	No capacity to map – only groundtruth	Map of critical littoral forests of Southern Belize, to assist improved management					Science Director	Information to assist where procurement and protection are identified as necessary
Map and assess identified fish nursery habitats within PHMR	To be started	Fish nursery habitats within PHMR are mapped and assessed					Science Director	OAK
<b>Monitoring of Impacts</b>								
Develop and implement rapid assessment mechanisms for impacts such as ship groundings, hurricane / earthquake damage, disease outbreaks, oil spills etc.	Ongoing	Rapid assessment mechanisms are in place and implemented when required					Science Director	With engagement of staff and stakeholders,

<b>B. Research and Monitoring Programme</b>								
<b>Management Actions</b>	<b>Present Status</b>	<b>Desired Status</b>	<b>Year</b>				<b>Responsible Party</b>	<b>Limitations/Requirements</b>
<b>Monitoring Programme</b>								
<b>Monitoring of Impacts</b>								
Ensure post impact assessments are conducted and reports produced and disseminated for all impact events – eg. earthquakes, hurricanes, boat groundings	Ongoing	Post impact assessments are conducted and reports disseminated					Science Director	
Monitor run-off from the central and southern coastal plain, and northern Honduras / Guatemala during extreme storm events using remote sensing information (NOAA website / SERVIR, ICRAN-MAR to assess impacts on PHMR	Not started	Run-off from the central and southern coastal plain, and northern Honduras / Guatemala is monitored during extreme storm events using remote sensing information					Science Director	
Monitor presence and density of lionfish population	Opportunistic	Monitoring of presence and density of lionfish population is ongoing					Science Director	
<b>Staff</b>								
Ensure sufficient, trained staff for effective implementation of the Programme activities	Ongoing capacity building	TIDE has sufficient, trained staff for effective implementation of the Programme activities					Science Director	Open Water, Advanced Rescue and Dive Master SCUBA, Oxygen Provider, EFR (CPR & First Aid), Dive Incident
Continue to strengthen the research and monitoring programme through engaging and training community researchers	38 community researchers have been trained since 2004						Science Director	Emergency Response/ Evacuation. Training in coral, sea fan, algae and sponge ID, seagrass, conch and lobster and mangrove monitoring



<b>B. Research and Monitoring Programme</b>								
<b>Management Actions</b>	<b>Present Status</b>	<b>Desired Status</b>	<b>Year</b>				<b>Responsible Party</b>	<b>Limitations/Requirements</b>
<b>Staff</b>								
Provide incentives for maintaining good staff	Ongoing	Research and Monitoring Programme staff remain committed for the long term, with low turnover					Executive Director	DAN Insurance
<b>Communication and Collaboration</b>								
Ensure close liaison and collaboration with Fisheries Department for effective coordination of monitoring activities that feed into national data	Ongoing	Monitoring activities that feed into national data are conducted in close liaison with Fisheries Department					Executive Director Science Director	
Ensure results of monitoring and research outputs are available to staff of PHMR and to other Directors / Managers	Ongoing	Information from Research and Monitoring activities is shared effectively between all areas of TIDE for strategy integration and greater adaptive management effectiveness					Science Director	
Effective communication, collaboration and information sharing of information with other marine management / research partners	Ongoing	TIDE has effective communication, collaboration and information sharing with other marine management / research partners					Executive Director Science Director	SEA, Fisheries Department, other MPA co-management agencies
Use available forums for dissemination of results	Ongoing	TIDE effectively disseminates its results to a wide range of stakeholders					Executive Director Science Director Education and Outreach Officer	e.g. stakeholder visits, workshops, conferences, school visits, tour guide meetings etc.

<b>B. Research and Monitoring Programme</b>								
<b>Management Actions</b>	<b>Present Status</b>	<b>Desired Status</b>	<b>Year</b>				<b>Responsible Party</b>	<b>Limitations/Requirements</b>
<b>Communication and Collaboration</b>								
Participate in Coral Monitoring Network Meetings and Spawning Aggregation Working Group Meetings	Ongoing	TIDE actively participates in Coral Monitoring Network Meetings and Spawning Aggregation Working Group Meetings					Science Director	
Participate in Belize Sea Turtle Monitoring Network and Marine Mammal Stranding Network meetings	Ongoing	TIDE actively participates in Belize Sea Turtle Monitoring Network and Marine Mammal Stranding Network meetings					Science Director	
Attend national and international conferences & workshops	Ongoing	TIDE is effectively represented at relevant national and international conferences & workshops					Executive Director Science Director	
Produce Annual State of the Park monitoring output report for submission to Fisheries Department	Ongoing	An Annual Report summarizing the Research and Monitoring outputs of PHMR is submitted to the Fisheries Department					Science Director	

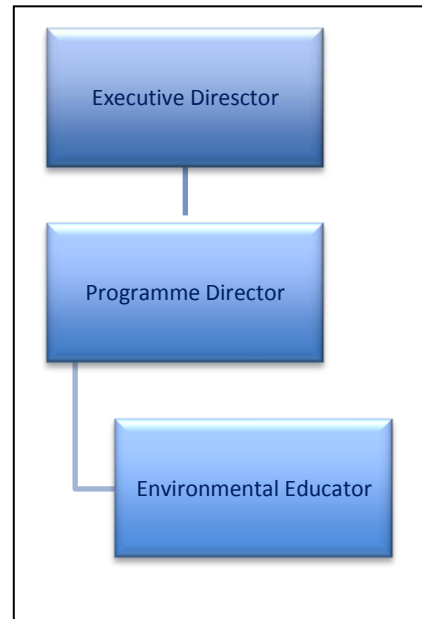
### 4.5.3 Environmental Education and Outreach Programme

The Education and Outreach Programme guides TIDE in engagement of and communication with its stakeholder communities. This is achieved through a number of important sub-programmes:

- **Community Participation / Capacity Building**
- **Sustainable Development**
- **Environmental Education**
- **Visitor Management**

#### **Community Participation / Capacity Building Sub-Programme**

This sub-programme seeks to assist communities to develop, both as fishing communities and in alternative livelihoods. It also encourages community engagement and participation in TIDE activities.



#### **Programme Goal**

To provide mechanisms and options through which communities within the MMMC can become involved in ecosystems management and sustainable use of the resources.

#### **Objectives**

- To build the capacity of the Advisory Council and Board of Directors in NGO governance through training and exchange visits to international NGO's
- To support supplemental livelihood projects previously identified by PHMR buffer communities during past assessments

#### **Community Participation**

##### ***Community Stewards***

TIDE focuses on integrating participation from fishermen and tour guides into TIDE management activities through the Community Stewards Programme which teaches participants about the relevant legislations, ecology, whys and wherefores of protected area management, and provided greater understanding. Radios are provided to each Community Steward as a safety back-up and, unlike the previous Community Ranger Programme, participants are not required to report illegal activities. TIDE is repeating the Community Stewards programme in the Monkey River community, increasing the number of people

engaged and involved from this community, considered particularly important in view of the community interest in the extension of the Marine Reserve, and TIDE's wish for them to take on more responsibility. It is also planned to extend this mechanism of building Community Stewardship to the high school in PG, with the creation of an Environmental Stewards / Junior Stewards Programme.

### **Capacity Building**

#### ***Strengthening Effective Participation in Governance***

TIDE recognizes the need for ongoing capacity building of its Board members and Advisory members, through structured meetings, capacity building activities and trainings, and the development of a Board Policy and Procedures Manual.

#### ***Mentoring***

TIDE works closely with the fishing associations, and actively acts as a mentor to the Rio Grande Fishing Cooperative, providing continued support and facilitating exchange visits to strengthen the capacity of the cooperative as a participating partner in fisheries management, and increase engagement of cooperative members. Institutional strengthening activities include providing assistance for implementation of the Cooperative strategic plan, and identifying specific joint projects for collaborative implementation.

#### ***TIDE Scholarship Programme***

For many, education is the barrier to being able to seek alternatives to fishing or other natural resource extraction. TIDE, in identifying this, has an ongoing **Scholarship Programme** focused on providing an opportunity to continue education beyond primary school. The Programme currently supports fourteen students (2010), ten attending Toledo Community College, two at Independence High School and two at Julian Cho Technical High School. These students come from the communities that TIDE works with, including Punta Gorda Town, Monkey River, and Punta Negra.

### **Sustainable Development Sub-Programme**

#### ***Strengthening Community Alternative Livelihood Options***

TIDE strengthens community livelihood option through targeted projects that fall within its remit that will reduce pressure on the natural resources, strengthen sustainable development and/or contribute towards alternative livelihoods. The organization works with the communities to identify specific, community-driven projects that fill identified needs, locating funding for these community efforts.

Identified initiatives include:

- Location of new / alternative markets for fishers, providing greater value for products.
- Providing a link between restaurants and fishers.
- Providing materials and labours for rehabilitation of the fish market in Punta Gorda – also a place for distributing fisheries management messages / education
- Establishment of a barber shop in Punta Gorda
- Establishment of Mangrove Honey Production Apiary in Monkey River
- Establishment of 2 Seaweed farms (1 in Punta Negra for Women's Group and 1 in Monkey River)
- Installation of a freezing facility for traditional fishermen in Monkey River
- Construction of a Multipurpose Centre in Punta Negra, where women can cater for tourists, sell crafts etc.
- Development of resource center and library in Monkey River and Punta Negra
- Provide a boat and engine to Punta Negra to facilitate community access
- Construct a dock at Punta Negra
- Assist communities in developing Community Development Plans

### ***Strengthening Tourism in Monkey River***

TIDE recognizes Monkey River as a major stakeholder in the Port Honduras Marine Reserve, and works towards assisting the community in promotion of tourism, as a contribution to alternative incomes and reduction of pressure on the natural resources. Past and future initiatives include:

- Identifying and developing mechanisms to facilitate day tourism focused on the Monkey River, through partnering with taxi drivers in Dangriga for transport of tourists to Monkey River, and through lobbying with BTB to promote Monkey River as a tourism destination
- Investigating options for managed access for tourism within Portt Honduras Marine Reserve.

### **Environmental Education / Outreach Sub-Programme**

#### **Programme Goal:**

To create environmental awareness highlighting the significance of the Port Honduras area in terms of its biodiversity and management needs at the same time strengthening local capacity to assist in long-term protection to support conservation and sustainable resource use through education and research

**Objective 1**

To implement an educational Programme to promote conservation through sustainable resource use;

**Objective 2**

To implement a comprehensive interpretative Programme;

This is achieved through a series of activities:

**Schools Education and Training Program**

- Summer teacher training camps for local educators organized in collaboration with Ministry of Education, NGOs, GROs.
- Educator package of information material about the reserve.
- Marine and coastal ecology workshops and resource materials.
- Outreach presentations.
- Educational field trips for local schools.
- Camping organized in collaboration with NGOs, Youth groups etc.
- Distribution of posters, booklets etc.
- Network with national academic institutions to promote field studies and workshops.

**Fisheries Education Program**

- Outreach presentations to fisheries co-operatives and local fishing communities.
- Local training programs in monitoring and surveillance.
- Fisher's training in alternative skills such as sport fishing, tour guiding etc.
- Education extension services to regional NGOs (distribution of materials and networking).
- Promote local fishermen as guest speakers at seminars and on media shows.
- Special Events involving fishermen e.g. Net Sale Day where fishermen are encouraged to sell their illegal nets to restaurant and hotels for decorative purposes; Manatee protection week etc.

**Public Education Program**

- Catalyze participation in international and national events such as International year of the Reef, Earth Day, Beach Clean-up Day etc.
- Production and sale of educational materials such as posters, field guides etc.
- Scheduled seminars, talks, and presentations.
- Dissemination of audiovisual material on responsible practices produced.
- Involvement of locals within the research and monitoring projects.
- Quarterly reserve newsletter

<p><b>Target audience:</b></p> <ul style="list-style-type: none"><li>▪ Educators in reserve and buffer area</li><li>▪ Students in reserve and buffer area</li><li>▪ Local fishermen in reserve and buffer areas</li><li>▪ General public</li><li>▪ Regional NGOs</li></ul>
--

TIDE's strategies are aimed at reaching a wide cross section of the Toledo

population with environmental messages. The program activities reach urban, rural, adult and children populations.

An Environment Education and Outreach (EEO) critical review was also conducted to provide recommendations on how to further promote stakeholder ownership and sustainable use of resources and to increase participation in the protected area management process. This process was completed in April 2008 with outputs being integrated into this management plan, and addresses the outreach work of TIDE and how this organization provides information to communities about the work it does.

### **Visitor Management**

The majority of the mechanisms used for effective visitor management involve education and awareness – of both the visitor and the tour guides, with an emphasis on Tourism Best Practices.

C. Environmental Education and Outreach Programme								
Management Actions	Present Status	Desired Status	Year				Responsible Party	Limitations/Requirements
<b>General</b>								
Establish the EEO Program Unit	Within the workplan for 2010 - 2013	The EEO Program Unit has been established					EEO Director	
Develop an Education Outreach Strategy to complement the TIDE Strategic Plan to ensure that EEO is mainstreamed in all aspects of TIDE's programming	Within the workplan for 2010 - 2013	An Education Outreach Strategy has been developed, with EEO strategies mainstreamed in all aspects of TIDE's programming					EEO Director	Aligned with the strategic plan
Ensure TIDE has the staff to support Environmental Education Outreach to PHMR communities		TIDE has the staff to support Environmental Education Outreach to PHMR communities						
Ensure TIDE has the necessary tools to support Environmental Education Outreach to PHMR communities	Ongoing	TIDE has the necessary tools to support Environmental Education Outreach to PHMR communities						2 laptops, 2 powerpoint projectors, 1 camera, 1 vehicle,
<b>Community Participation</b>								
Replicate the "Community Stewards Program" in Monkey River Village.	Funding has been located to replication the Community Stewards Programme	10 community participants have completed the Community Stewards Programme and are fully engaged in biodiversity management					EEO Director	
Organize and conduct the annual TIDE freshwater cup (Senior & Junior) football and environmental tournament.	Ongoing	The TIDE freshwater cup (Senior & Junior) football and environmental tournament continues as an annual event					EEO Director	



C. Environmental Education and Outreach Programme								
Management Actions	Present Status	Desired Status	Year				Responsible Party	Limitations/Requirements
<b>Stakeholder Engagement</b>								
Organize TIDE Annual Summer Camp	Ongoing	The TIDE Annual Summer Camp continues as an annual event					EEO Director	
Organize TIDE Weekend	Ongoing						EEO Director	
Participate in national and international environmental awareness events	Ongoing	TIDE increases awareness of national and international environmental awareness events through participation					EEO Director	Earth day, biodiversity day, world water day, etc
<b>Capacity Building</b>								
Build the capacity the Board of Directors in NGO governance through training and exchange visits to international NGO's	Ongoing	The Board of Directors have the capacity to effectively provide guidance to management of PHMR					Executive Director	Will be strengthened through the development of the Board Policy and Procedures Manual
Conduct a board development seminar (Including parliamentary procedures training) contracting the services of a consultant with international expertise in board development.		The Advisory Council and Board of Directors have completed a Board development seminar, and have increased capacity to effectively provide guidance to management of PHMR					Executive Director	This should be open to other NGO boards in Belize

<b>C. Environmental Education and Outreach Programme</b>								
<b>Management Actions</b>	<b>Present Status</b>	<b>Desired Status</b>	<b>Year</b>				<b>Responsible Party</b>	<b>Limitations/Requirements</b>
<b>Capacity Building</b>								
Ensure structured Board meetings are held on a regular basis	Ongoing	Board meetings are well structured, achieve their objectives, and are held on a regular basis					Executive Director	
Build the capacity of the Advisory Council for its role in management of PHMR	Ongoing	The Advisory Committee has the capacity to effectively provide input to management of PHMR and represent the local stakeholders					Executive Director	
Ensure structured Advisory Council meetings are held on a regular basis	Ongoing	Advisory Council meetings are well structured, achieve their objectives, and are held on a regular basis					Executive Director	
Hold 2 bi-annual BOD/Advisory council joint meetings	Ongoing	2 bi-annual BOD/Advisory council joint meetings are held					Executive Director	
Provide mentoring and support for the fishing associations in the TIDE stakeholder communities	Ongoing	Fishing Associations using PHMR and the adjacent marine resources are more engaged and more effective in promoting sustainable resource use					EEO Director	Rio Grande Fishing Cooperative Monkey River fishermen Association
<b>Sustainable Development</b>								
Support supplemental livelihood projects previously identified by PHMR buffer communities during past assessments	Ongoing	TIDE partners with communities to support specific supplemental livelihood projects					EEO Director	

<b>C. Environmental Education and Outreach Programme</b>								
<b>Management Actions</b>	<b>Present Status</b>	<b>Desired Status</b>	<b>Year</b>				<b>Responsible Party</b>	<b>Limitations/Requirements</b>
<b>Sustainable Development</b>								
Conduct customer service training for community members	In Workplan	Community members have increased capacity in customer services					EEO Director	Punta Gorda, Punta Negra and Monkey River
Conduct public relations training for community members	In Workplan	Community members have increased capacity in public relations					EEO Director	Punta Gorda, Punta Negra and Monkey River
Conduct small business management training for community members	In Workplan	Community members have increased capacity in small business management					EEO Director	Punta Gorda, Punta Negra and Monkey River (KFW)
Support Tour guide training for 10 persons from PHMR buffer communities	In Workplan	10 community members have been trained as tour guides					EEO Director	
Assist with product development and marketing plan for traditional and cultural activities	In Workplan	Community based traditional industries and cultural activities are better marketed					EEO Director	
Provide opportunities for craft training from natural resources	In Workplan	Increased income diversification from local craft production					EEO Director	
<b>Environmental Education and Outreach</b>								
Conduct 34 community meetings annually in MMMC communities to educate principal resource users on the impacts of resource use.	Ongoing	Community meetings are held within the PHMR on a regular basis					EEO Director	

C. Environmental Education and Outreach Programme								
Management Actions	Present Status	Desired Status	Year				Responsible Party	Limitations/Requirements
Environmental Education and Outreach								
Develop and implement a pilot “Junior Environmental Stewardship Program”	In workplan	20 children have completed the Junior Environmental Stewards Programme annually and are fully engaged in biodiversity management					EEO Director	Field visits, incentives for participants and schools
Conduct 36 School visits annually to MMMC communities schools to educate school age children on the use of the natural resources in the MMMC.	Ongoing	36 School visits are conducted annually to MMMC communities schools to educate school age children on the use of the natural resources in the MMMC.					EEO Director	18 schools
Conduct 16 field trips to Protected areas in MMMC on an annual base.	Ongoing	16 field trips are conducted to Protected areas in MMMC on an annual base.					EEO Director	
Educational Field Trips for teachers/community leaders to PA's. (3 trips/yr)		3 Educational Field Trips for teachers/community leaders to PA's per year					EEO Director	
Host 24 local radio shows annually	Ongoing	24 local radio shows hosted annually by TIDE					EEO Director	
Host 4 National Radio Show hosted annually	Ongoing	4 National Radio Show hosted annually					EEO Director	

C. Environmental Education and Outreach Programme							
Management Actions	Present Status	Desired Status	Year			Responsible Party	Limitations/Requirements
<b>Visitor Management</b>							
Develop and implement an effective 'Limits of Acceptable Change' programme for effective tourism management	A programme has been developed but needs significant strengthening of indicators before it can be implemented	A strong 'Limits of Acceptable Change' programme is being implemented, and guides visitor management				EEO Director Science Director	
Ensure tour guides are trained in Tourism Best Practices	Ongoing	All tour guides are using Tourism Best Practices				EEO Director	Including waste disposal
Provide information on Tourism Best Practices to the tourism stakeholders		Tour operators, tour boat captains and tour guides are aware of Tourism Best Practices				EEO Director	Including waste disposal
Ensure information is available for visitors at Abalone Caye to inform them of Tourism Best Practices		Visitors to PHMR area aware of Tourism Best Practices				EEO Director	
Provide access to interpretive information for visitors		Visitors learn about PHMR, its ecosystems and species				EEO Director	

#### 4.5.4 Infrastructure Management Programme

The Infrastructure Management Programme covers activities such as the maintenance of present infrastructure and equipment, and planning for future infrastructure and equipment needs. Site and infrastructure management is addressed under three sub-programmes:

- **Infrastructure**
- **Equipment**
- **Maintenance**

The Fisheries Department office is located in Belize City. The TDE office is located in Punta Gorda. Both are well equipped as administrative headquarters. A Ranger Station is located on Abalone Caye, and is in good condition.

<b>D. Infrastructure Programme</b>								
<b>Management Actions</b>	<b>Present Status</b>	<b>Desired Status</b>	<b>Year</b>				<b>Responsible Party</b>	<b>Limitations/Requirements</b>
Ensure all Programme Directors / Managers are fully equipped for effective implementation of their programme areas	Ongoing	All Programme Directors / Managers are fully equipped for effective implementation of their programme areas						
Ensure current on-site staff facilities are maintained / improved for high staff satisfaction	Ongoing	On-site staff facilities are maintained / improved for high staff satisfaction						
Ensure visitor facilities are adequate for visitation levels and for maintaining high visitor satisfaction (picnic tables, barbecue grills, bathrooms)	Ongoing	Visitor facilities are adequate for visitation levels and for maintaining high visitor satisfaction (picnic tables, barbecue grills, bathrooms)						
Ensure sufficient mooring buoys are installed for visitation requirements	Ongoing	Sufficient mooring buoys are installed for visitation requirements						
Maintain and replace office equipment as necessary for ensuring effective operations	Ongoing	Office equipment is maintained and replaced as necessary for ensuring effective operations						
Identify equipment gaps and locate funds for equipment	Ongoing	Equipment gaps are identified and locate funds for equipment						
Ensure TIDE has sufficient vehicles, boats and motors for effective operations	Ongoing	TIDE has sufficient vehicles, boats and motors for effective operations						

<b>D. Infrastructure Programme</b>								
<b>Management Actions</b>	<b>Present Status</b>	<b>Desired Status</b>	<b>Year</b>				<b>Responsible Party</b>	<b>Limitations/Requirements</b>
Ensure Abalone Caye is adequately equipped for surveillance and enforcement activities and good communications	Ongoing	Abalone Caye is adequately equipped for surveillance and enforcement activities and good communications						
Ensure PHMR has an operational and fully equipped boat and engine for surveillance and enforcement activities	Ongoing	PHMR has an operational and fully equipped boat and engine for surveillance and enforcement activities						
Ensure all facilities / equipment / transport have adequate insurance	Ongoing	All facilities / equipment / transport have adequate insurance						



#### 4.5.6 Administrative Programme


The Fisheries Department Administrative Headquarters is in Belize City, and is responsible for all Fisheries Department operations.

TIDE's Administration Programme is centralized in Punta Gorda, and focuses on the management of the MMMC land/seascape, including Port Honduras Marine Reserve. As a larger NGO, TIDE has developed a Policies Manual to ensure that all staff and members of the Board of Directors are aware of the administrative procedures and policies of the organization.

TIDE has developed a Financial which guides implementation of mechanisms towards greater financial sustainability for the organization and the protected areas it co-manages.

Activities fall under five sub-programmes:

- **Finance**
- **Human Resource Management**
- **Communication and Collaboration**



E. Administration Programme								
Management Actions	Present Status	Desired Status	Year			Responsible Party	Limitations/Requirements	
<b>General</b>								
Review and upgraded organizational structure, administrative policies and procedures, and operating processes	In workplan	Organizational structure, administrative policies and procedures, and operating processes have been reviewed and revised					Executive Director	
Finalize co-management agreement between Fisheries Depart. and TIDE	Ongoing	TIDE has an effective co-management agreement with Fisheries Department for PHMR					Executive Director	
Maintain and strengthen ongoing communications with Fisheries Department	Ongoing	Effective, ongoing communication with Fisheries Department					Executive Director	
Preparation of annual workplan and budget by each programme manager	Ongoing	Annual workplans and budgets are submitted by each programme manager					Development Director	
Ensure operational plans / workplans are based on the management plan		Operational plans / workplans are based on the management plan					Development Director	
Ensure monitoring and evaluation of operational plans / workplans on a quarterly basis		Monitoring and evaluation of operational plans / workplans takes place on a quarterly basis						
Ensure monitoring and evaluation of management plan on a annual basis		Monitoring and evaluation of management plan takes place on a annual basis						
Prepare State of the Park report every 10 years		State of the Park report is prepared every 10 years					Science Director	

<b>E. Administration Programme</b>							
<b>Management Actions</b>	<b>Present Status</b>	<b>Desired Status</b>	<b>Year</b>			<b>Responsible Party</b>	<b>Limitations/Requirements</b>
<b>General</b>							
Prepare report on output of monitoring data every 5 years	2003 – 2008 report	A report on output of monitoring data is produced every 5 years				Science Director	
Prepare Annual TIDE Report	Ongoing	An Annual TIDE Report is produced each year				Development Director	
Produce monthly, quarterly and annual reports for Fisheries Department, and submit to Fisheries Department	Ongoing	Monthly, quarterly and annual reports are produced for Fisheries Department, and submit to Fisheries Department				Marine Manager Science Director	
<b>Finance</b>							
Seek funding to fully implement TIDE's Financial Plan	Ongoing	TIDE's financial plan is being effectively implemented				Executive Director	
Ensure auditing of annual accounts	Ongoing	Annual accounts are produced and audited				Accountant	
Seek to reduce variable costs through strategic partnerships in all programme areas	Ongoing	TIDE has developed cost effective strategic partnerships				Executive Director	Eg. with SEA
Assess and plan for potential liability issues		TIDE has planned for liability issues					

E. Administration Programme							
Management Actions	Present Status	Desired Status	Year			Responsible Party	Limitations/Requirements
<b>Human Resources</b>							
Ensure there are sufficient staff for the effective management of PHMR	Ongoing	There are sufficient staff for the effective management of PHMR				Executive Director	
Hold full staff meetings three times a year	Ongoing	Full staff meetings are held three times a year				Executive Director	
Hold Administration Meetings every two weeks	Ongoing	Administration Meetings are held every two weeks				Executive Director	
Conduct an annual evaluation of all staff	Ongoing	An annual evaluation of all staff is conducted				Executive Director	
Institutional strengthening of staff based on annual needs assessment	Ongoing	Institutional strengthening of staff based on annual needs assessment				Executive Director	
Develop conflict resolution mechanisms and in-house skills for dealing with public use conflicts		Staff have conflict resolution mechanisms and in-house skills for dealing with public use conflicts				Executive Director	
Ensure all TIDE employees are familiar with organizational policies and procedures	Ongoing	All TIDE employees are familiar with organizational policies and procedures					
Conduct an annual evaluation of staff performance and ensure that recommendations are implemented	Ongoing	An annual evaluation of staff performance and ensure that recommendations are implemented					

E. Administration Programme							
Management Actions	Present Status	Desired Status	Year			Responsible Party	Limitations/Requirements
<b>Human Resources</b>							
Continue encouraging participation of local stakeholders through Community Stewardship and Research programmes	Ongoing	Local stakeholders assist TIDE in implementation of activities through Community Stewardship and Research programmes				EEO Director Science Director	
Ensure staff have sufficient administrative training for effective general management, fundamental accounting, budget and proposal / workplan preparation and implementation	Ongoing	Staff have sufficient administrative training for effective general management, fundamental accounting, budget and proposal / workplan preparation and implementation					
Ensure staff are trained in conflict resolution, consensus building, public relations and communications skills		Staff are trained in conflict resolution, consensus building, public relations and communications skills					
Ensure Staff are familiar with health and safety and emergency plans		Staff are familiar with health and safety and emergency plans					
Review of salary & food allowance for reserve staff		Salary & food allowance for PHMR staff has been reviewed					
Ensure all staff working in PHMR have adequate insurance for their roles	Ongoing	All staff working in PHMR have adequate insurance for their roles					

E. Administration Programme							
Management Actions	Present Status	Desired Status	Year			Responsible Party	Limitations/Requirements
<b>Human Resources</b>							
Review of reserve staff contracts to ensure repayment of training costs if staff member resigns within first 12 months		Staff contract are amended to ensure repayment of training costs if staff member resigns within first 12 months				Executive Director	
<b>Communication and Collaboration</b>							
Strengthen communication with Fisheries Department	Ongoing	Ongoing, effective communication with Fisheries Department				Executive Director	
Identify and implement mechanisms for informing community stakeholders of reserve activities and management decisions affecting them	Ongoing	Community stakeholders are fully informed of reserve activities and management decisions affecting them				EEO Director	
Ensure fishermen and tour guides operating in the Port Honduras Marine Reserve are kept informed of reserve activities and management decisions affecting them	Ongoing	Fishermen and tour guides operating in the Port Honduras Marine Reserve are kept informed of reserve activities and management decisions affecting them				EEO Director	
Strengthen links with other organizations and Government agencies involved in marine protected areas management	Ongoing	Effective communication with other organizations and Government agencies involved in marine protected areas management				Executive Director Science Director	

<b>E. Administration Programme</b>					
<b>Management Actions</b>	<b>Present Status</b>	<b>Desired Status</b>	<b>Year</b>	<b>Responsible Party</b>	<b>Limitations/Requirements</b>
<b>Communication and Collaboration</b>					
Maintain and update TIDE website and social media outputs on an ongoing basis		TIDE website and social media outputs are maintained and updated on an ongoing basis			

#### **4.5.7 Management Policies**

On-site staff at PHMR are trained as Fisheries Officers, and as such follow the policies of the Belize Fisheries Department. These include the Fisheries Department Weapons Policy, and the Enforcement Plan - an official Fisheries Department policy to guide Fisheries Officers through standardized procedures for approaching and apprehending people in contravention of the protected area regulations.

An Emergency Plan is in place, including a Hurricane Preparedness Plan to ensure protection of life and property during hurricane events, particularly with the exposed nature of Abalone Caye to oncoming storms.

TIDE has developed a Policies Manual to ensure that all TIDE staff and members of the Board of Directors are aware of the administrative procedures and policies of the organization.

#### **4.6 Timeline, Evaluation and Review**

The Management Programme matrices form the basis of an implementation plan, including present and desired status, responsible parties, a timeline based on the 5-year implementation period, and highlighting any limitations or context conditions that would need to be taken into consideration for successful implementation.

Monitoring and evaluation are integral components of any management system and annual evaluations of protected area management are recommended. In the development of this management plan, the action areas are relatively specific, simplifying the process of monitoring success of implementation, and providing a mechanism for continual tracking of management activities, through annual review by the Fisheries Department, and by the TIDE Board members and management staff of the Toledo Institute of Development and Environment.

The management plan should not be considered static, and the annual review should ensure that strategies and activities are still relevant for the changing socio-economic and climatic contexts. Some management strategies may become obsolete, whilst new management activities may need to be included.



## 4.9 Financing

TIDE acquires most of its funds for management through private donors, foundations, international NGO's and fees charged to visitors that enter the reserve. All fees that are collected by TIDE are sent to the Fisheries Department and from this a percentage is returned to TIDE for use in further management of the reserve. The Fisheries Department is to provide support in various ways including assisting with patrols and providing additional training and reserve support where possible.



## 6. REFERENCES

---

<http://www.biodiversity.bz/downloads/ecosystem.jpg> (Belize ecosystems map)

(1996) World Heritage Site - Belize Barrier Reef System 764. UNESCO World Heritage Centre, France

Acosta CA, Robertson DN (2003) Comparative spatial ecology of fished spiny lobsters *Panulirus argus* and an unfished congener *P. guttatus* in an isolated marine reserve at Glover's Reef atoll, Belize. *Coral Reefs* 22:1-9

Avila D, Castillo K, Palacio V (2005) A Carrying Capacity Assessment of the Port Honduras Marine Reserve, Toledo Institute for Development and Environment, Punta Gorda Town

Avila LA (2001) Tropical Cyclone Report - Hurricane Iris: 4-9 October 2001, <http://www.nhc.noaa.gov/2001iris.html>. National Hurricane Center

Brown BE (1997) Coral bleaching: causes and consequences. *Coral Reefs* 16:S129-S138

Catarci C (2004) World markets and industry of selected commercially-exploited aquatic species with an international conservation profile, FAO

CBD (2010) Convention on Biological Diversity, <http://www.cbd.int/> Montreal

CCAD (2010) Central American Commission for Environment and Development <http://www.ccad.ws/siam.html>

Cho-Ricketts L (2006) Management Effectiveness Evaluation of Port Honduras Marine Reserve, Toledo Institute for Development and Environment, Punta Gorda

CITES (2010) Convention on International Trade in Endangered Species of Wild Fauna and Flora - Appendices I, II and III, CITES, Geneva, Switzerland

Coleman R, Diamond E (2005) Resource Value Assessment of the Port Honduras Marine Reserve, Toledo District, Belize. *Proceedings of the 14th Biennial Coastal Zone Conference* 1:1-5

Collins EV (2004) Socioeconomic impacts of the Port Honduras Marine Reserve on the coastal communities of southern Belize, Central America (1999-2004). University of Miami

Dillon WP, Vedder JG (1973) Structure and Development of the Continental Margin of British Honduras. *Geol Soc Am Bull* 84:2713-2732

Dubinsky Z, Stambler N (1996) Marine pollution and coral reefs. *Global Change Biology* 2:511-526

- Fenner D (1999) New observations on the stony coral (Scleractinia, Milleporidae and Stylasteridae) species of Belize (Central America) and Cozumel (Mexico). *Bulletin of Marine Science* 64:143-154
- Fitt WK, Brown BE, Warner ME, Dunne RP (2001) Coral bleaching: interpretation of thermal tolerance limits and thermal thresholds in tropical corals. *Coral Reefs* 20:51-65
- Foster NL (2010a) Port Honduras Marine Reserve Annual Monitoring Report, 2009, Toledo Institute for Development and Environment, Punta Gorda, Belize
- Foster NL (2010b) Proposal to increase the size of No Take Zones and the size of Port Honduras Marine Reserve, Punta Gorda, Southern Belize, Toledo Institute for Development and Environment, Punta Gorda, Belize
- Friedlander A, Nowlis JS, Sanchez JA, Appeldoorn R, Usseglio P, McCormick C, Bejarano S, Mitchell-Chui A (2003) Designing effective marine protected areas in seaflower biosphere reserve, Colombia, based on biological and sociological information. *Conservation Biology* 17:1769-1784
- Harborne A (2000) Fish and coral species list compiled by Coral Caye Conservation: Belize 1990-1998, Coral Caye Conservation, London
- Heyman WD (1996) Integrated coastal zone management and sustainable development for tropical estuarine ecosystems: A case study of Port Honduras, Belize. University of South Carolina
- Heyman WD, Kjerfve B (1999) Hydrological and oceanographic considerations for integrated coastal zone management in southern Belize. *Environmental Management* 24:229-245
- Jackson LJ, McKillop H (1987) Maya Trade at Wild Cane Caye, Belize. *Archaeology* 40:62-63
- Jacobs ND, Castaneda A (1998) Belize National Biodiversity Strategy, National Biodiversity Committee, Belmopan
- Kjerfve B (1981) Tides of the Caribbean Sea. *J Geophys Res* 86:4243-4247
- Koenig CC, Coleman FC, Eklund AM, Schull J, Ueland J (2007) Mangroves as essential nursery habitat for goliath grouper (*Epinephelus itajara*). *Bull Mar Sci* 80:567-585
- Kramer PA, Kramer PR (2002) Ecoregional Conservation Planning for the Mesoamerican Caribbean Reef (MACR), World Wildlife Fund, Washington DC
- McField M, Bood N (2007) Our Reefs in Peril - Can we use it without abusing it?, The University of Vermont
- McKillop H (1984) Prehistoric Maya reliance on marine resources - analysis of a midden from Moho Caye, Belize. *Journal of Field Archaeology* 11:25-35

- McKillop H (2005) Finds in Belize document Late Classic Maya salt making and canoe transport. *Proc Natn Acad Sci USA* 102:5630-5634
- McLaughlin R (2004) Access to Marine Genetic Resources in Belize: cooperation rather than capture. In: Scheiber HN, Caron DD (eds) *Bringing New Law to Ocean Waters*. Kluwer Publishing
- McLeod E, Salm R, Green A, Almany J (2009) Designing marine protected area networks to address the impacts of climate change. *Frontiers in Ecology and the Environment* 7:362-370
- Miller K, Chang E, Johnson N (2001) *Defining Common Ground for the MesoAmerican Biological Corridor*, World Resources Institute, Washington DC
- Mumby PJ (2006) The impact of exploiting grazers (scaridae) on the dynamics of Caribbean coral reefs. *Ecol Appl* 16:747-769
- Mumby PJ, Edwards AJ, Arias-Gonzalez JE, Lindeman KC, Blackwell PG, Gall A, Gorczyńska MI, Harborne AR, Pescod CL, Renken H, Wabnitz CCC, Llewellyn G (2004) Mangroves enhance the biomass of coral reef fish communities in the Caribbean. *Nature* 427:533-536
- Mumby PJ, Harborne AR (2010) Marine Reserves Enhance the Recovery of Corals on Caribbean Reefs. *PLoS ONE* 5:e8657
- Mumby PJ (2009) *Fishing Down the Food Web*. Report to the Belize Fisheries Department
- Munday PL, Jones GP, Pratchett MS, Williams AJ (2008) Climate change and the future for coral reef fishes. *Fish And Fisheries* 9:261-285
- Nellemann C, Corcoran E, Duarte CM, Valdes L, DeYoung C, Fonseca L, Grimsditch GD (2009) *Blue carbon: the role of healthy oceans in binding carbon. A rapid response assessment*, UNEP, Nairobi
- Nieuwolt S (1977) *Tropical climatology: an introduction to the climates of low latitudes*, Vol. John Wiley, Chichester and New York
- Padilla Plaza GM, Ferguson III RP (2010) *A Longitudinal Assessment of the Socioeconomic Impacts of the Port Honduras Marine Reserve on the Coastal Communities of Southern Belize, Central America (1999-2009)*. American University
- Portig WH (1976) The Climate of Central America. In: Schwerdtfeger W (ed) *World survey of climatology*, Vol 12: *Climates of Central and South America*. Elsevier, Amsterdam
- Ramsar (2000) *The Annotated Ramsar List of Wetlands of International Importance: Belize* [http://www.ramsar.org/cda/en/ramsar-pubs-annolist-annotated-ramsar-16673/main/ramsar/1-30-168%5E16673\\_4000\\_0](http://www.ramsar.org/cda/en/ramsar-pubs-annolist-annotated-ramsar-16673/main/ramsar/1-30-168%5E16673_4000_0)

- Roberts CM, Andelman S, Branch G, Bustamante RH, Castilla JC, Dugan J, Halpern BS, Lafferty KD, Leslie H, Lubchenco J, McArdle D, Possingham HP, Ruckelshaus M, Warner RR (2003) Ecological criteria for evaluating candidate sites for marine reserves. *Ecol Appl* 13:S199-S214
- Robinson J, Cushion N, Coleman R, Gomez L, Diamond E, Villafranco J, Garbutt D, Martin L, Muschamp M (2004) A Biological Study and Resource Value Assessment of the Port Honduras Marine Reserve., Toledo Institute for Development and Environment
- Salm RV (1984) Ecological boundaries for coral-reef reserves - principles and guidelines. *Environmental Conservation* 11:209-215
- Secretariat RC (2006) The Ramsar Convention Manual: a guide to the Convention on Wetlands (Ramsar, Iran, 1971), Ramsar Convention Secretariat, Gland, Switzerland
- Secretariat RC (2008) Ramsar: The Convention on Wetlands, Switzerland
- Seidemann RM, McKillop H (2007) Dental indicators of diet and health from the postclassic coastal Maya on Wild Cane Caye, Belize Ancient Mesoamerica 18:303-313
- Shanks AL, Grantham BA, Carr MH (2003) Propagule dispersal distance and the size and spacing of marine reserves. *Ecological Applications* 13:S159-S169
- Sullivan KM, Delgado GA, Bustamante G (1995) Site Characterization for Integrated Coastal Management: Ecology, Oceanography, and Geography of Port Honduras, Belize - a proposed marine protected area, The Nature Conservancy and the University of Miami, Miami
- TNC (2010) Belize - Maya Mountain Marine Corridor - <http://www.nature.org/wherewework/centralamerica/belize/work/art8603.html>
- United Nations Statistics Division (2007) World Statistics Pocketbook
- Valiela I, Bowen JL, York JK (2001) Mangrove Forests: One of the World's Threatened Major Tropical Environments. *BioScience* 51:807-815
- Vermeij MJA, Fogarty ND, Miller MW (2006) Pelagic conditions affect larval behavior, survival, and settlement patterns in the Caribbean coral *Montastraea faveolata*. *Mar Ecol Prog Ser* 310:119-128
- Walker Z, Walker P (2005) Developing a management plan - level two - conservation organisations/non-government organisations, Wildtracks, Belize
- Wilkinson C, Souter D (2008) Status of Caribbean coral reefs after bleaching and hurricanes in 2005, Vol. Global Coral Reef Monitoring Network, and Reef and Rainforest Research Centre, Townsville

### **Annex 1: Potential Changes in Zonation during the timescale of the Management Plan**

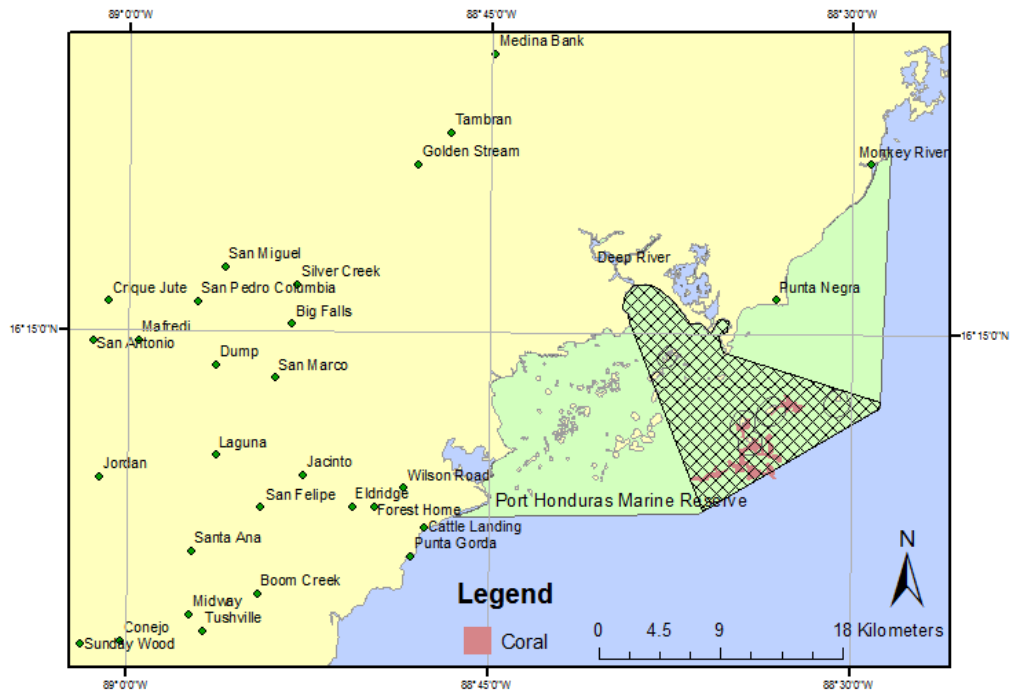
The results of the PHMR monitoring Programme from 2003 to 2009 demonstrate that the 5% no take area (Conservation Zone and Preservation Zone) within the marine reserve is ineffective in enhancing the populations of commercial species and reef fish species within the reserve (Foster 2010b). Neither conch or lobster populations showed a significant increase in the six year period for 2003 to 2009 and furthermore, reef fish populations showed a significant decline in abundance over the same period (Foster 2010b). Despite this trend, sessile benthic species showed significant improvements over the same six year period (Foster 2010b).

One explanation for the difference in recovery of the commercial and reef fish species compared to the sessile benthic species, is the mobility of these species. Reef fish are highly mobile species, and lobster and conch can also move considerable distances, meaning that the small area of no take zone within PHMR has only a limited affect on the recovery of these populations (Foster 2010b). The half mile radius no take areas that currently extend around the Snake Cayes and Wild Cane Caye, are limited in the area they enclose. In addition, they are spread apart from one another. As a result reef fish, conch and lobster species do not have to travel great distances before they enter a general use area and are exposed to fishing pressures. Even daily migration patterns for food, or movements among nursery and adult grounds can result in an individual frequently entering a general use zone, thereby increasing its risk of being caught prior to reaching sexual maturity (Foster 2010b).

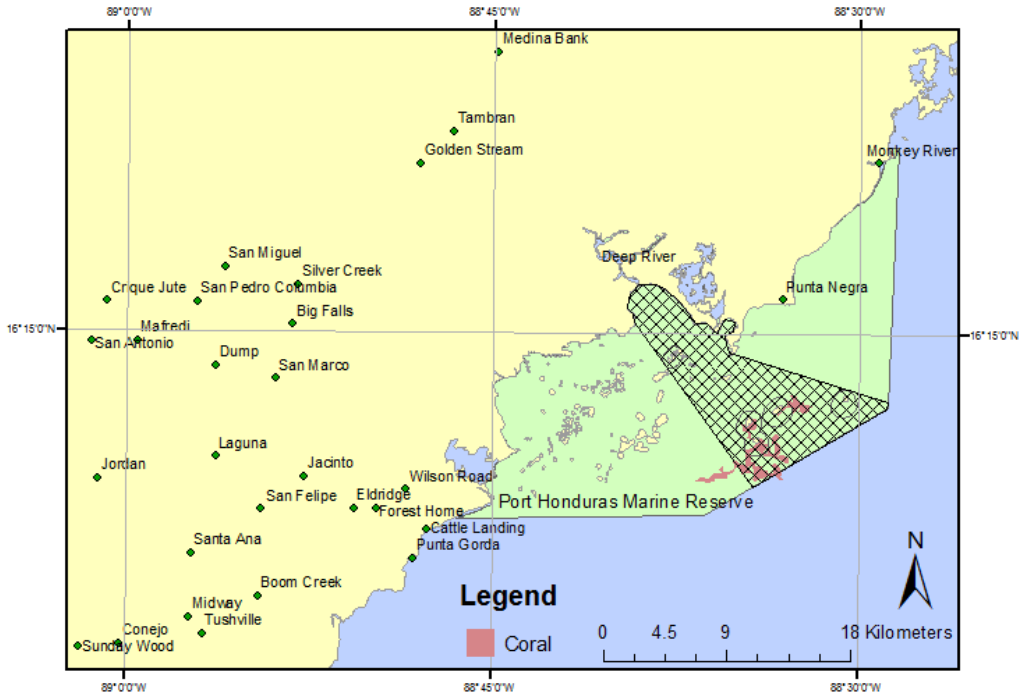
Based on information from the scientific literature, recommendations for a minimum MPA size, specifically designated as a no take area, range from 4-20km in diameter to effectively conserve biodiversity (Salm 1984, Friedlander et al. 2003, Shanks et al. 2003). In addition, studies have shown that many species utilise seagrass beds, mangroves and coral reefs at various stages of their life history (Acosta & Robertson 2003, Roberts et al. 2003, Mumby 2006). Thus, an increase in the no-take area of PHMR would ensure inclusion of a larger area of each of these key habitats, thereby protecting connectivity between functionally linked habitats (McLeod et al. 2009). Moreover, specific studies have also demonstrated the success and benefits of long-term no take areas. A decrease in macroalgal cover and an increase in live coral cover, attributed to the recovery of herbivorous fish populations, has been observed at sites within the Exuma Cayes Land and Sea Park, Bahamas (Mumby & Harborne 2010). Populations of the Caribbean spiny lobster, *Panulirus argus*, located on patch reefs within Conservation Zones (no take areas) at

Glovers Reef showed significant increases over a five year period from 1996 to 2001 (Acosta & Robertson 2003).

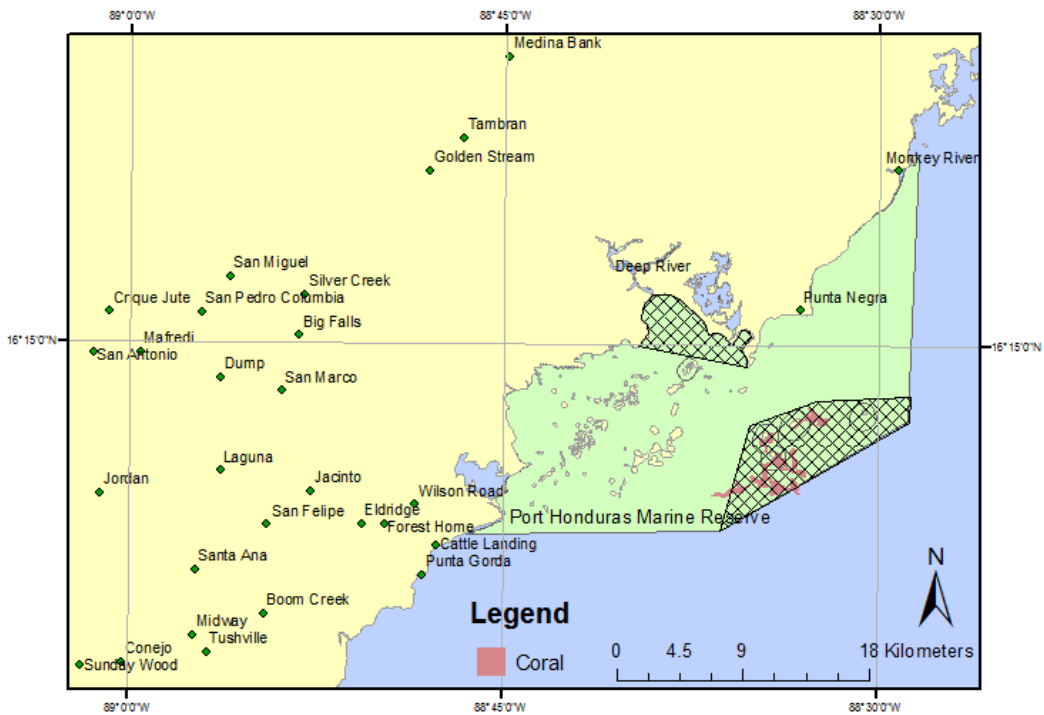
Based on the results of the PHMR monitoring Programme and information from the scientific literature, it is recommended that the no take area within PHMR be increased to incorporate between 20-30% of the reserve area (Bohnsack et al 2000, Day et al 2002, Airame et al 2003 and Fernandes et al 2005) and be greater than 5km in diameter. Below are some recommendations for the placement of the new no take areas, based on information regarding ecosystem presence and community suggestions during consultations in 2010. Ideally, a move to extend the no take zones within PHMR should be completed during 2011.



*Port Honduras Marine Reserve showing a possible extension to the no take zone (hatched area) that will incorporate 32% (133km<sup>2</sup>) of the reserve area.*



*Port Honduras Marine Reserve showing a possible extension to the no take zone (hatched area) that will incorporate 25% (105km<sup>2</sup>) of the reserve area.*



*Port Honduras Marine Reserve showing a possible extension to the no take zone (hatched area) that will incorporate 20% (83km<sup>2</sup>) of the reserve area.*





*Port Honduras Marine Reserve showing a possible extension to the no take zone (hatched area) – that will incorporate 15% of the reserve area - the option preferred by the majority of the stakeholders*