



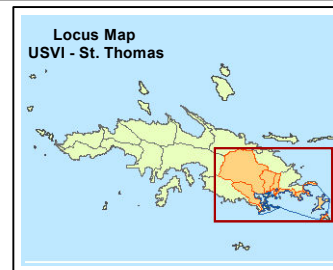





**Legend**

-  Watershed Boundary (HW, 2011)
-  Impervious Cover (Digital Coastal Service, 2007)
-  Freshwater Ponds (UVI-ECC, 2000)
-  Guts (HW revised from UVI 2007 wetlands inventory)



Horsley Witten Group  
Sustainable Environmental Solutions  
10700 25<sup>th</sup> - Columbia, MD - 21046  
(410) 321-9000 • Fax: (410) 321-9001 • www.horsleywitten.com

**Map 6: Impervious Cover  
STEER Watershed**

Date: 3/31/2013 - eym