














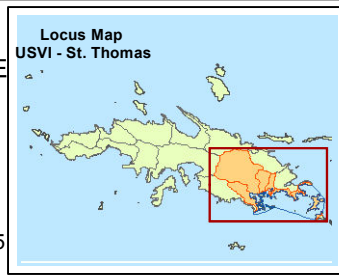


Legend

-  Watershed Boundary (HW, 2011)
-  Parcels
-  STEER Boundary
-  Freshwater Ponds (UVI-ECC, 2000)
-  Guts (HW revised from UVI 2007 wetlands inventory)

Zoning

-  3W Waterfront - Moderate Density
-  4W Waterfront - High Density
-  District A - Agriculture
-  District 1 - Conservation
-  Re-zoning
-  District 2 - Low Density
-  District 3 - Moderate Density
-  District 4 - High Density
-  District 6 - Industrial
-  Road



Horsley Witten Group
Sustainable Environmental Solutions
10000 Highway 25 • Charlotte, NC • 28226
(704) 233-9000 • Fax: (704) 233-7500 • www.horsleywitten.com

**Map 5: Zoning
STEER Watershed**

Date: 3/31/2013 - eym

All data provided by DPNR, 2011 unless otherwise noted