



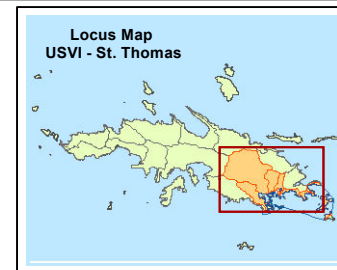
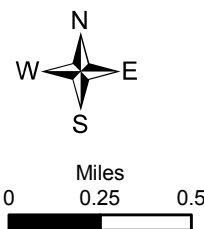




**Legend**

-  Watershed Boundary (HW, 2011)
-  STEER Boundary
-  Freshwater Ponds (UVI-ECC, 2000)
-  Guts (HW revised from UVI 2007 wetlands inventory)
-  Neighborhoods (HW 2012)
-  Resorts/Condos (HW 2012)

All data provided by DPNR, 2011 unless otherwise noted



Horsley Witten Group  
Sustainable Environmental Solutions  
10000 10th Ave. N. Suite 200 • Charlotte, NC • 28220  
Tel: 704.363.9000 • Fax: 704.363.9001 • www.horsleywitten.com

**Map 4A: Residential & Resort Areas  
STEER Watershed**

Date: 3/31/2013 - eym