

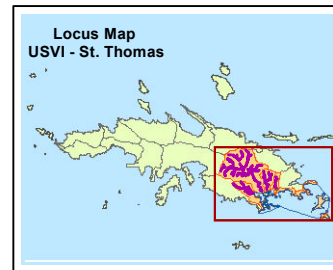
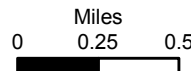


Legend

-  Watershed Boundary (HW, 2011)
-  Guts (HW revised from UVI 2007 wetlands inventory)
-  STEER Boundary
-  Contours - 20 ft (Corps of Engineers, 2008)
-  Freshwater Ponds (UVI-ECC, 2000)
-  Roads

All data provided by DPNR, 2011 unless otherwise noted



Horsley Witten Group
Sustainable Environmental Solutions
10000 10th Ave, Suite 200, Charlotte, NC 28226
Tel: 704.363.9000 • Fax: 704.363.9001 • www.horsleywitten.com

**Map 1: Subwatersheds
STEER Watershed**

Date: 3/31/2013 - eym